



Evaluation Report

CAMPA funded CAT works: Block Plantations and Soil & Water Conservation Works and Linear Plantations





Evaluation Report
CAMPA funded CAT works:
Block Plantations and Soil & Water
Conservation Works and Linear Plantations

Prepared by



Sevanivrutt Van Karmachari Sangh, Maharashtra,
Pune
(2022-23)



Index

<u>Section</u>	<u>Contents</u>	<u>Page No.</u>
	Acknowledgement	v
	Abbreviations	vi
	Executive Summary of Evaluation	viii
1.	Introduction	1-3
	1.1: Evaluation	1
	1.2: Target of Evaluation	1
2.	EVALUATION METHODOLOGY	4-6
	2.1: Evaluating Agency	4
	2.2: Constitution of Evaluations Teams	4
	2.3: Selection of Evaluation Sites	5
	2.4: Methodology of Evaluation	6
3.	QUALITATIVE ANALYSIS	7-14
	3.1: Choice of Species	7
	3.2: Plant Survival	8
	3.3: Plantation Species	9
	3.4: Growth Analysis	12
	3.5: Health of Plants	13
	3.6: Grading of plantations	14
4.	SOCIO-ECONOMIC ANALYSIS	15-18
	4.1: Expenditure and Employment generation	15
	4.2: Maintenance of Financial Records	17
	4.3: Gender Issues	18
	4.4: Difficulties of Field Staff	18
5	Observations and Findings, Recommendations and Suggestions	19-21
	5.1 Silviculture related observations	19
	5.2 Management related observations	19
	5.3 Recommendations and Suggestions	20
	5.4 Observations on Utility of the Works	21
6	Annexures	



E. LIST OF TABLES

Table No.	Particulars of Table	Page Nos.
1.1	Details of CAT Plantation Area selected for evaluation	1
1.2	Circle wise Abstract of Sites Evaluated	2
1.3	Details of CAT Works selected for evaluation	2
1.4	Forest Circle wise distribution of SMC work sites	2
1.5	Details of Linear Plantation Works	2
1.6	Forest Circle wise distribution of linear plantation sites	3
1.7	Forest Circle wise Length distribution of linear plantation sites	3
2.1	Composition of Evaluation Teams for Block Plantation sites	4
2.2	Composition of Evaluation Teams for Linear sites	5
3.1	Local and Botanical Name of Species Planted	10
3.2	Profile of Plantation sites and Ave. Height of Plants	12
4.1	CAT Plantation: Details of year wise sanctioned cost and Expenditure	15
4.2	CAT Plantations: Details of Operation wise sanctioned cost and expenditure.	15
4.3	CAT Plantation: Expenditure & Generation of mandays for evaluated sites	15
4.4	SMC works: Details of category wise sanctioned cost and expenditure	16
4.5	SMC works: Expenditure & Generation of mandays for evaluated sites	16
4.6	Linear Plantations: Details of Operation wise sanctioned cost and expenditure.	17
4.7	Linear Plantations : Expenditure & Generation of mandays for evaluated works	17
4.8	Status of Incomplete MB record of all evaluated sites	17

LIST OF CHART

Chart No.	Particulars of Chart	Page Nos.
3.1	Species Suitability Chart of CAT Works	7
3.2	Species Suitability Chart - Linear Plantations	8
3.3	Chart showing No. of sites Vs survival %	8
3.4	Profile of Species planted under Linear Plantations	9
3.5	Height performance of Plantation sites	13
3.6	Health Status of Linear Plantation	13
3.7	Gradation Profile of Plantations	14

LIST OF Maps

I	Map 1: Agro Climatic Zones of Maharashtra	3
---	---	---

G. LIST OF ANNEXURES

I	MoU in Marathi	22
II	Abstract of Evaluated Sites	26



ACKNOWLEDGMENT

Sevak Sangh is indebted to CAMPA-MAHARASHTRA for the trust it has shown by choosing us to evaluate CAT Block Plantations, Water-Soil Conservation works and Linear Tree Planting works funded under CAMPA for the second time in a row. Sevak Sangh, gives its special thanks to Mr. Shailesh Tembhurnikar, IFS, Principal Chief Conservator of Forests, and Chief Executive Officer, (CAMPA-Maharashtra), Nagpur.

Apart from this, Sevak is also thankful to the following dignitaries.

- Hon. Forest Minister, M. S., Mumbai.
- Minister of State for Forests, M. S., Mumbai
- The Chief Secretary, Forests, Mumbai
- HoFF, M.S., Nagpur
- Chief Conservator of Forests of all Territorial Forest Circles,
- Deputy Conservator of Forests/ DFOs in all areas evaluated
- Assistant Conservator of Forests/RFOs/Foresters/Forest Guards/Forest Labourers/Vehicle Drivers/Office Staff in all areas evaluated

Our special thanks are also to our software associate M/s Envision Computer Training Institute, Pune , for partnership in this work; assisting us in various stages like designing online evaluation forms, compilation, cleaning, and analysing the vast data collected and critically processing it in management information system and software, to arrive at the useful and meaningful conclusions. Mr. Prajakt Patki's efforts to compile and computerize this innovative, technical assessment report, enabled successful reporting to Sevak , with his hard work and skill inputs, within a short period of time; hence once again Sevak gives special thanks to him.

Sevak Sangh is especially indebted to Mr. V. T. Patki, as the coordinator of this evaluation work for ably leading the evaluation team, guidance at various stages in the execution of field work, analysis of information, editing of this draft report.

And, finally, the Sevak thankful to the members of the assessment team and the dignitaries in the Executive Committee. Moreover, the Sevak Sangh expresses thanks to all those who helped us in this work but were inadvertently left out.

(S. K. Gawali)
Team Leader,
CAMPA CAT EVALUATION - 2022
Sevak Sangh, Maharashtra, Pune





ABBREVIATIONS

ACF	Assistant Conservator of Forests
APCCF	Additional Principal Chief Conservator of Forests
APO	Annual Plan of Operations
Av.	Average
CA	Chartered Accountant/Compensatory Afforestation
CAMPA	Compensatory Afforestation Management & Planning Authority
CCF	Chief Conservator of Forests
CCT	Continuous Contour Trench
CEO	Chief Executive Officer
cms	Centimetres
CNB	Cement Nala Bund
cum/CuM	Cubic meter
CW	Conditional Works
DCCT	Deep Continuous Contour Trench
DCF/DyCF	Deputy Conservator of Forests
DFO	Divisional Forest Officer
ET	Evaluation Team
FG/FGd	Forest Guard
Fr	Forester
FYO	First Year Operations
gbh	Girth Breast Height
Gol	Government of India
GoM	Government of Maharashtra
GPS	Global Positioning System
H	Healthy
Ha	Hectare
HoFF	Head of Forestry Force
JFM	Joint Forest Management
JFMC	Joint Forest Management Committee
LBS	Loose Boulder Structure/s
M/m	Meter
MAH/Mah	Maharashtra



MB	Measurement Book
MoEF& CC	Ministry of Environment Forests & Climate Change
MoU	Memorandum of Understanding
PCCF	Principal Chief Conservator of Forests
PPO	Pre-Planting Operations
PYO	Preliminary Year Operations
R&FD	Revenue & Forests Department
RFO	Range Forest Officer
Rmt/rmt	Running Meter
SEVAK	Sevanivrutta Van Karmachari Sangh, Maharashtra
SFD	Social Forestry Department
SH	Semi-Healthy
SMC	Soil Moisture Conservation
SYO	Second Year Operations
T	Territorial
TCM	Trench cum Mound
TYO	Third Year Operations
UH	Un-Healthy
WAT	Water Absorption Trench
Yr	Year



Executive Summary of Evaluation

- This is second time for CAMPA-MAHARASHTRA when it has identified and trusted SEVAK as Third Party Evaluating Agency and signed MoU to evaluate 301 sites under CAMPA funded Catchment Area Treatment works and Plantations executed by Social Forestry Department.
- This summary deals with total 301 work sites, covering Catchment Area Treatment plantations over 28 sites having 629 ha. planted area, and 99 works under Soil and Moisture Conservation and 174 sites of Roadside Plantations with total length of 525 kms.
- The CAT plantations and SMC works are carried out by the Maharashtra Forest Department; whereas the roadside plantations are executed by the Social Forestry Department.
- The CAT plantations and SMC works are carried out on the Forest land; whereas the roadside plantations are on the lands under control of National Highway, State Highway, Zilha Parishad and Village Panchayats.

CAT BLOCK PLANTATIONS

- The breakup of CAT plantations is as under
 - FYO: 2 sites 45.00 ha.
 - TYO: 5 sites 61.00 ha.
 - 4th Year: 21 sites 523.00 ha.
 - **Total: 28 sites 629.00 ha.**
- The planted seedlings per hectare ranged from 400 to 1600 and comprised of the following 6 Plantation Models.
 - 1600 Plants per ha.
 - 1111 Plants per ha.
 - 1100 Plants per ha.
 - 400 Plants per ha.
 - 600 Plants per ha.
 - 400+1100 Plants per ha.
- 22 Plant species were introduced in the plantations. The utility of planted species is as below-
 - Fruit: 18%,
 - Fuel: 05%,
 - Timber: 18%,
 - Multiple use: 23%,
 - Medicinal use: 27%,
 - Ornamental use: 9%
- Plant Survival
 - 03 sites- More than 80% (Average 84.19%)
 - 21 sites- 60-80% (Average 69.22%)
 - 04 sites- 40-60% (Average 49.93%)



- Average height of plants
 - 2022 rains Plantations 95 cms
 - 2020 rains Plantations 93 cms
 - 2019 rains Plantations 135 cms
 - 2019 to 2022 rains Plantations 125 cms
 - Average vigor collar girth of plants (except bamboo)
 - Below 4 cm 02 sites (7 %)
 - 4 to 8 cm 18 sites (64 %)
 - Above 8 cm 05 sites (18 %)
 - In case of bamboo 03 sites (7 %) Rhizomes are well established.
 - Health of Plants
The health status of all the 28 plantations was also ocularly observed and following observation as made
 - Healthy 41.58 %
 - Semi-Healthy 32.49 %
 - Un-Healthy 23.62%
 - Total 100.0%
 - Grading of Plantations
Average height of plants, general health of plants & survival percentage of plants together were taken into account in grading of plantations.
 - Very Good 14 sites
 - Good 13 sites
 - Unsatisfactory 01 sites
 - Total 28 sites
 - The technical works like Treatment Map preparation, recording the work details in the work measurement books, plantation registers demands more attention of the supervisory staff. So also the planting stock needs to tall and sturdy with at least height of 1 m. for better results when such large investment is made in plantation activity. Role of RFOs & ACFs is not conspicuous and DCFs, CF/CCFs is equally missing, as could be evident from inspection notes are not recorded in the plantation registers and follow-up is not observed.
 - The sanctioned estimated cost and expenditure on 28 evaluated sites till the month of evaluation was as under
- | Work Year | Sites Nos. | Area | Estimated cost | Expenditure |
|-----------------------|------------|-------------------|------------------------|------------------------|
| FYO: | 2 | 45.00 ha. | Rs. 170.02 Lacs | Rs.132.34 Lacs |
| TYO: | 5 | 61.00 ha. | Rs. 80.01 Lacs | Rs. 66.91 Lacs |
| 4 th Year: | 21 | 523.00 ha. | Rs. 682.89 Lacs | Rs. 535.63 Lacs |
| Total: | 28 | 629.00 ha. | Rs. 932.92 Lacs | Rs. 734.88 Lacs |
- The man-days generated through plantation activity are 1.84 Lacs.

CAT SMC WORKS

The MoU for evaluation of SMC work sites comprised following works as per list provided.

1) Cement bandana /Cement plug (Check Dam)	56 Nos.
2) Nala Bunds (CNB)	04 Nos.
3) Nala bundings (L.B.S)	11 Nos.
4) Gabions Structures	25 Nos.
5) CCT works	03 Nos.
Total	99 Nos.



During the site visits it was reported that the following works were not executed due to non-availability of funds; in spite of the fact that they were technically sanctioned.

1) Earthen Bunds	09 Nos.
2) Loose Boulder Structures (LBS)	01 Nos.
3) Gabions Structures	06 Nos.
Total	16 Nos.

During the site visits to the actual site accompanied by the field staff, following were the SMC works shown and records made available for evaluation and got evaluated.

4) Cement Nalla Bunds (CNB)	31 Nos.
5) Earthen Bunds	05 Nos.
6) Loose Boulder Structures (LBS)	27 Nos.
7) Gabions Structures	19 Nos.
8) CCT	03 Nos.
Total	85 Nos.

Out of above 27 gabion structures 3 works were executed by RFOs in anticipation of the funds which never came to be released.

In total 101 SMC works were considered for evaluation and details compiled including technical sanction amount, authority etc.

The details of sanctioned amount for 101 works and works is as under.

1) Amount of 101 SMC works technically sanctioned	Rs. 626.02 Lacs
2) Amount of expenditure incurred on 82 executed works (Expenditure of 3 executed works excluded)	Rs. 520.73 Lacs
3) Amount of non-executed 16 works	Rs. 023.77 Lacs

The overall observations are as under.

- 1) There need to strengthen overall management in respect of CAT works planning, its execution and fund management. The communication between CAMPA-MAH head office and field officers also needs to fine-tuned and updating all data details of works required.
- 2) SMC works of CNB, and CCT have been found to be not productive in dry localities in Dhule circle. SMC works, CNB, EB, LBS works have been found to be more productive and successful in high rainfall areas of Thane circle in comparison to dry localities in Dhule circle.
- 3) In Chalisgaon range of Jalgaon division, the CCTs were planted with agave suckers but it not survived due to grazing by cattle or sheep.
- 4) In Chalisgaon range of Jalgaon division, the soil strata of CCT area was found to be hard and with less than 30 cm depth resulting into lesser CCT depth than prescribed.
- 5) In Chalisgaon range of Jalgaon division, the CNB works were noted to be sub-standard in workmanship, faulty in design and wrong site selection taking into account the catchment area of the CNBs.
- 6) There is need for capacity building of field staff in regards to execution of CNB works in Dhule circle.
- 7) CNB works involve huge costs and there site selection should be done by ACFs only to safe guard the better utilisation.
- 8) It is suggested that the workmanship and paramount quality construction should be ensured as the objective of the CNB is also the water storage for the wild animals.
- 9) It is suggested that the LBS, Earthen bunds and gabions need to be taken up on large scale as their execution is modest for the field staff and works executed can be of superior quality and effective in achieving their purpose of construction.



Linear Plantation works by SFD

- This summary deals with total 174 sites of Roadside Plantations with total length of 525 kms. by the Social Forestry Department.
- The roadside plantations are on the lands under control of National Highway, State Highway, Zilha Parishad and Village Panchayats.

➤ Road Categorization

The breakup of roadside status and length of plantations are on the lands is as under

Road Category	Sites	Length (Kms)
1) National Highway	01	12.0
2) State Highway	08	24.0
3) NH and SH combine	01	02.3
4) MDR	46	169.85
5) Zilha Parishad	02	14.00
6) Village Road	104	321.02
7) Village Panchayats	02	5.9
8) Railway side	01	6.0
9) Canal side	01	2.0
10) Details Not available	08	35.0
Total:	174	592.07

- All 174 plantations were carried out during 2019 rain with 500 seedlings per km.

➤ The spacement

The spacement between two plants noticed during evaluation is 2 meter, 3 meter, 3.5 meter, 4 meter and 5 meters at various sites.

➤ The Finances

The sanctioned amount of various years' operations and actual expenditure data was collected and presented as under.

Operation Year	No of sites for which budget details are available	Amount (Rs. In Lacs)	No of sites for which expenditure details are available	Amount (Rs. In Lacs)
PPO	170	312.15	171	246.84
FYO	173	952.11	173	685.22
SYO	173	590.84	172	429.20
TYO	170	507.09	165	452.08
Total		2362.19		1813.34

- **80 Plant species were introduced** in the roadside plantations.

The list of the species in local names

Awala, Amba, Arjun, Australian babhul, Artocarpus, Badam, Bakam, Babhul, Bamboo, Bel, Bhendi, Beheda, Bor, Biba, Charoli, Cassia, Chilar, Chinch, Fapada, Gulmohar, Gulbhendi, Glyrecedia, Hattifal, Hirda, Jambhul, Jarul, Jirafa, Kaju, Kapok, Karanj, Kavat, Kashid, Karu, Karanj, Kanchan, Khaya, Kadamb, Kashid, Khair, Maharukh, Moha, Mahogany, Neem, Nilgiri, Peltiform, Pipri, Peru, Pangara, Pandhara siras, Papdi, Padal, Peru, Pimpal, Raintree, Ritha, Raktakunj, Sissoo,



Suru, Saptaparni, Vilayati Sisoo, Ritha, Raintree, Savar, Shevaga, Shelwat, Simaruba, Sitafal, Silver oak, Sita-ashok, Shivan, Spathodia, Subabhul, Siras, Teak, Tecoma, Tuti, Vawala, Wad, Wilayati Chinch

➤ **The utility of planted species**

- Fruit: 17.5%,
- Timber: 2.5%,
- Avenue: 16%,
- Misc. use: 3%,
- Ornamental : 50%,
- Medicinal Plants: 11%,

Plant Survival analysis

The survival percentage is in the range of minimum of 17.39% to maximum of 97.75% with overall average of 56.7% in the actually enumerated roadside plantations in length of 321.8 km. At every site minimum 50% plants were counted for survival.

- 13 sites- More than 80% (Average 85.45%)
- 60 sites- 60-80% (Average 68.98%)
- 71 sites- 40-60% (Average 51.83%)
- 30 sites below 40% (Average 30.65%)

➤ **The main reasons for less survival are noted as under.**

- (1) Lack of protection to roadsides with heavy biotic disturbance from cattle and people.
- (2) Encroachment by farmers inside the planted road width.
- (3) Destruction of plants by farmers to avoid overhead shadow on the crops.
- (4) Road development activities like laying of pipelines, cables, along the roads.
- (5) Lack of protection measures like watchman, fencing with barbed wire /thorny material.
- (6) Lack of awareness and stake holding.

➤ **Average height of plants**

2019 rains Plantations 135 cms.

➤ **Average vigour collar girth of plants (except bamboo)**

- Below 4 cm 02 sites (7 %)
- 4 to 8 cm 18 sites (64 %)
- Above 8 cm 05 sites (18 %)

In case of bamboo 03sites (7 %) Rhizomes are well established.

➤ **Health of Plants**

The health status of all the 174 roadside plantations sites was also ocularly observed and following observation as made

- Healthy 53 %
- Semi-Healthy 29 %
- Un-Healthy 18%
- Total 100%

➤ **Grading of Plantations**

Average height of plants, general health of plants & survival percentage of plants together were taken into account in grading of plantations.

- Excellent 12 sites (6.9 %)



▪ Very Good	47 sites (27.0 %)
▪ Good	90 sites (51.7 %)
▪ Below average	20 sites (11.5 %)
▪ Bad	05 sites (3.9 %)
▪ Total	174 sites.





SECTION-1 **INTRODUCTION**

1.1 Evaluation

As mandated, the state CAMPA has carried out plantations, canal plantation, medicinal plantation, soil and moisture conservation works, and roadside plantations as part of infrastructure development from financial year 2011-12 to 2022-23 through State Forest Department and Social Forestry Department; which are evaluated now in this report.

The concurrent monitoring and evaluation is done internally by the Forest Department. However, currently the Department has limitations in carrying out evaluations and hence according to the SC order the third party evaluation concept came in force. The evaluation is needed for understanding sustainability of the plantations- both the block plantations under the CAT done by the state forest department and the roadside plantations executed through Social Forestry Department, largely to understand the rate of growth and survival of plants, general health of the plants, to mitigate needs of local beneficiaries and to regenerate the lands for strengthening ecology and so also the quality and fulfilment of SMC works carried out. The PCCF and CEO (MAHARASHTRA-CAMPA) has again identified the Sevak, Maharashtra, Pune for carrying out third party evaluation of the plantations and SMC works under CAT plan and signed the Memorandum of Understanding for carrying out the evaluation.

1.2 Target of Evaluation

MoU was signed by the PCCF & CEO (MAHARASHTRA-CAMPA) with the SEVAK on 07-12-2022, which is enclosed as **Annexure-I (in Marathi)**.

Following are the plantation work sites evaluated under CAT plan and linear plantations carried out from 2011-12 onwards in the State of Maharashtra as shown in the **Table 1.1, Table 1.2 and Table 1.3** below -

The MoU prescribes about 10% of the treated area for evaluation under various plantation models & year of operations.

Table 1.1: Details of CAT Plantation Area selected for evaluation

Sr. No	Details of Plantation Operation	Area selected for evaluation (In Ha.)	No. of Sites	Remarks
1	First Year (FYO)	45.00	2	Evaluated
2	Third Year (TYO)	61.00	5	Evaluated
3	4 th Year (4 th YO)	523.00	21	Evaluated
	Total	629.00	28	



Table 1.2: Circle wise Abstract of Sites Evaluated

Sr. No.	Circle	FYO	TYO	4th YO	Total
1	Dhule	2	0	0	2
2	Thane	0	5	21	26
	Total	12	5	21	28

Table 1.3: Details of CAT Works selected for evaluation

Sr. No.	SMC work	SMC works Eval. Target as per MoU	SMC works considered for evaln.	Works found not executed	SMC works actually evaluated
1	Cement bandana (CNB)	56	31	0	31
2	Nala Band (Earthen)	04	14	9	5
3	Nala bunding (L.B.S)	11	28	1	27
4	Gabions Structures	25	25	6	19
5	CCT works	03	03	0	03
	Total	99	101	16	85

In total 101 SMC works were considered for evaluation and details compiled including technical sanction amount, authority etc.

Table 1.4: Forest Circle wise distribution of SMC work sites

Sr. No.	SMC work	Thane Circle	Dhule Circle	SMC works evaluated	Remarks
1	Cement bandana	27	4	31	
2	Nala Band (Earthen)	5	0	5	
3	Nala bunding (L.B.S)	27	0	27	
4	Gabions Structures	19	0	19	
5	CCT works	0	3	03	
	Total	78	7	85	

Table 1.5: Details of Linear Plantation Works

Sr. No.	SMC work	Target Linear Plantation Nos	Linear Plantation evaluated	Remarks
1	Road side	172	172	
2	Canal side	1	1	
3	Railway side	1	1	
	Total	174	174	



Table 1.6: Forest Circle wise distribution of linear plantation sites

Sr. No.	SMC work	Amaravati	Nagpur	A'bad	Nashik	Thane	Pune	Total
1	Roadside	14	39	17	40	32	30	172
2	Canalside				1			1
3	Railwayside	1						1
	Total	15	39	17	41	32	30	174

Table 1.7: Forest Circle wise Length distribution of linear plantation sites

Sr.No.	SMC work	Amaravati	Nagpur	A'bad	Nashik	Thane	Pune	Total
1	Road side	48.00	96.50	91.60	112.15	115.29	120.53	584.07
2	Canal side				2.00			2.00
3	Railway side	6.00						6.00
	Total	54.00	96.50	91.60	114.15	115.29	120.53	592.07

The 174 plantation sites selected in 6 circles of SFD covered all the agro-climatic zones of the state as shown in the map below.

Map 1: Agro Climatic Zones of Maharashtra



Linear plantation Models executed

As per the model, in all sites the spacing followed is 4 m apart with 500 plants per km; but in very few cases it varied from 2x2, 3x3, 3.5x3.5 5x5 m due some obstructions but maintaining overall number of plants to 500 per km.





SECTION-2

EVALUATION METHODOLOGY

2.1 Evaluating Agency:

The SEVAK entrusted with the work of evaluating the CAT works of block plantations and SMC works sites executed by State Forest Dept. and Linear Plantation sites by State Social Forestry Department is registered under Charity Commissioner, Maharashtra and has registration number F-13312, Dated 28-01-1997. It has a registered office located in Pune. The SEVAK has been carrying out various works related to Forest, Social Forestry and Wild Life Management since beginning. The important component of the activities is –

- Evaluation of Forest Development Agencies in Maharashtra
- Preparation of Flora and Fauna Conservation Plan within radius of 10 kms. around the project site / protected areas.
- Capacity Development and Training of Forest Personnel for strengthening of Forest Management under the JICA Funding Agency.
- Raising of 50,000 tall, rare medicinal plants at Amravati for supplying the seedlings to FD.
- Evaluation of Jalyukt Shiwar Abhiyan Works executed in forest area of Pune District.
- Preparation of Village Forest Management Plans in Dhule District.
- Printing of 1,000 copies of a forest related book authored by Shri. S. M. Jagtap, DFO (Retd.)
- Evaluation of CAMPA plantation activities in Maharashtra. The evaluation work is in progress.
- Publication of quarterly news letter “Nisargawani” upto 2007.

2.2 Constitution of Evaluation Teams:

CAT works and the linear plantation sites were evaluated from 21th December 2022 to 25th January 2023. A team of two members of SEVAK evaluated the CAT work sites and linear plantation sites as under –

Table 2.1: Composition of Evaluation Teams for Block Plantation sites

Team Members for Block sites	CAT plantation Sites Nos.	CCT Sites Nos.	Forest Divisions
SK Gawali, JA Patil	4	3	Jalgaon and Shahapur
Kulkarni PK, NR Nikam	4		Shahapur



AS Khune, SA Battulwar	4		Shahapur
VG Davare, MS Patole	4		Shahapur
BB Jomiwale, BR Chhallare	4		Shahapur
Rane RJ, PA Sutale	4		Shahapur
BV Selukar, UM Dhopeswarkar	2		Shahapur
RT More, GK Nikam	2		Shahapur
Total	28	3	

Table 2.2: Composition of Evaluation Teams for Linear sites

Sr. No.	Team Members for Block sites	No. of Linear Sites	Social Forestry Divisions
1	Battulwar SA	05	Chandrapur
2	Chhallare BR	12	Latur, Beed, Buldhana, Amaravati
3	Davare VG	10	Pune, Satara
4	Dhopeswarkar UM	10	Kolhapur
5	Gawali SK	16	A'bad, Ahmadnagar, Nashik
6	Jomiwale BB	08	Wardha
7	Khanke VR	04	Gadchiroli
8	Khune AS	14	Bhandara, Gondia
9	Kulkarni PK	11	Sangli, Sidhudurga
10	More RT	09	Ahmadnagar, Solapur. Nanded
11	Nikam GK	14	Akola, Jalna, Washim, Yavatmal
12	Patil JA	10	Dhule, Jalgaon
13	Patole MS	10	Nashik, Raigad-Alibag
14	Puranik SG	08	Sidhudurg
15	Rane RJ	09	Jalgaon, Thane
16	Selukar BV	08	Nagpur
17	Shastri RM	08	Nandurbar
18	Sutale PA	08	Thane
19	Total	174	

The evaluation team along with the local forest staff visited the linear plantation sites and evaluated the works as agreed in the MoU. A standard evaluation format was prepared in consultation with the PCCF and CEO (MAHARASHTRA-CAMPA) Nagpur for compiling the information for evaluation of the sites.

2.3 Selection of Evaluation Sites:

The sites were selected by The PCCF and CEO(MAHARASHTRA-CAMPA) Nagpur for evaluation considering covering forest circles, forest divisions, various treatment models and various years of planting CAT treatments given and the linear plantations covering the whole state. The details of classification are already given above.



2.4 Methodology of Evaluation:

- Preparation and standardization of evaluation form for online data collections.
- Collecting advance information from the field officers of the Forest Department.
- Visiting the CAT plantation sites, SMC work sites as per list received from Nagpur and linear plantation sites from PCCF Social Forestry Department, Pune for geo-mapping of the area.
- Verification of plantation journals, nursery registers, treatment maps, measurement books and ground truth verification.
- 10 % of the CAT plantation area was selected as per the terms of MoU which mandated to randomization and to ensure avoidance of grid blocks on base lines, front side and also the site boundary, for counting survival of plants, health of the plants, height of plants and collar girth of plants of all year plantations.
- Listing common local names of the seedlings planted.
- Record change in vegetation due to protection in the plantation area in comparison to the control plot outside the plantation area.
- Verification of the information prepared by the field staff like TS, AS, MB expenditure etc.
- Listing out inspection of plantations by various forest officers.
- Discuss with the field staff regarding the difficulties faced by them in implementation of the CAMPA programme.
- The contents of the evaluation form were proposed to be analysed through the customized Application Software and the data analysis was done accordingly..
- First draft of the evaluation will be discussed with the PCCF and CEO (MAHARASHTRA-CAMPA) Nagpur and finalized after his remarks / suggestions.
- The final draft will be submitted in 10 hard copies.
- Site photographs with staff and lat-long details have been taken for work integrity.
- The evaluation also considered the evaluation code of Maharashtra Forest Department for inferences or conclusion.



SECTION-3

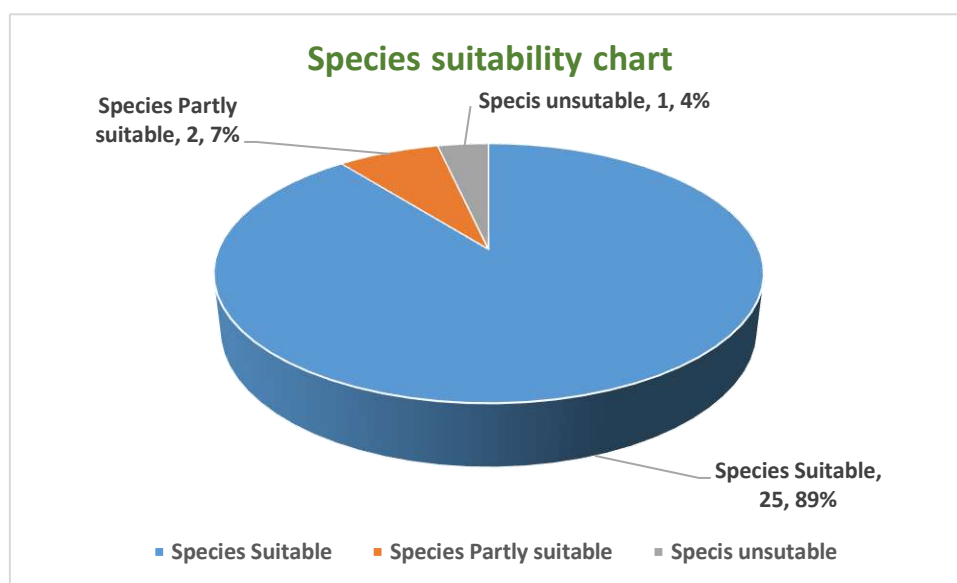
QUALITATIVE ANALYSIS

3.1 Choice of species:

3.1.1 CAT Plantations

The exercise of evaluation data for the 28 CAT plantation sites investigated over the two circles, reveals that 26 sites (89%) the choice of plant species selected for planting were suitable from edaphic, climatic and topographic considerations. Whereas in case of 2 sites (7%) from Shahapur division, the choice was partly suitable; wherein Shivan and Moha Spps. were not showing good healthy growth. In 1 site (4%) bamboo was not suitable to plant as has been overtaken by dense grass growth.

Chart 3.1: Species Suitability Chart of CAT Works



3.1.2 Linear Plantations

80 Plant species planted under linear planting all over the state. The exercise of evaluation data for the 174 Linear plantation sites investigated over the all SFD circles, reveals that 80 sites (46%) the choice of plant species selected for planting were suitable from edaphic, climatic and topographic considerations. Whereas in case of 94 sites (54 %), the choice was partly suitable.

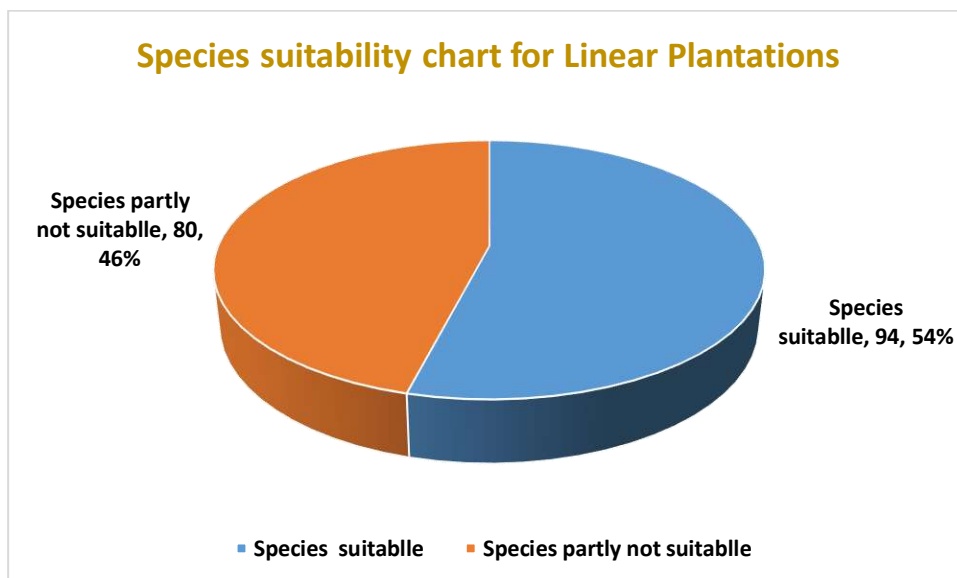
Though the choice of species is governed by many factors, some general principles were not followed as basic need. They are selection of wrong species for particular road class, use of horticultural and short life species like guava, sitafal, shevaga to please the farmers whose lands are along the particular roadside.

Aawala, Apata, Arjun, Bahawa, Behada, Babhul, Balam, Bor, Bamboo, Charoli,. Jambhul, Mango, Gulmohar, Glyrecedia, Khair, Kapok, Kashid, Moha, Peru Saptaparni, Shiras, Sitaphal, Shevaga, Tanjobiya are prominently recorded to be not suitable considering the edaphic factors and road class.



Ficus, Pipri, Jambhul and other similar species with large crowns and thorny species like Babhul, Bor planting on VR was a typical and major reason to be noted for unsuitability.

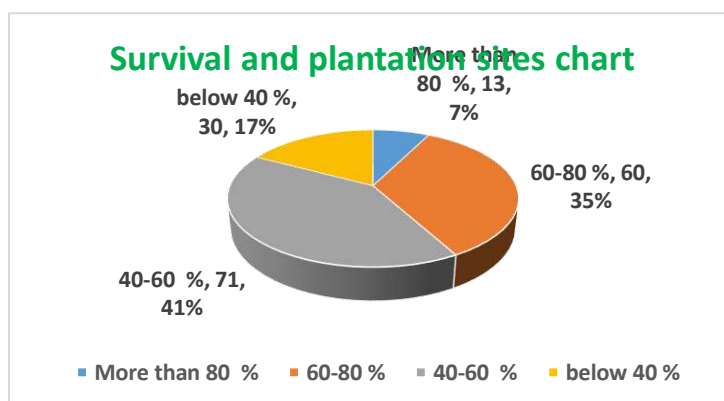
Chart 3.2: Species Suitability Chart - Linear Plantations



3.2 Plant survival:

- (A) The survival percentage is in the range of minimum of 17.39% to maximum of 97.75% with overall average of 56.7% in the actually enumerated roadside plantations in length of 592.07 km.(against 525 km). At every site minimum 50% length was evaluated for survival count.
- (B) On state wide scenario of plantation survival is observed that out of 174 sites 13 sites (7%) are having more than 80% survival, 60 sites (35 %) are having 60-80% survival, 271 sites (41 %) are having 40 to 60% survival and 30 site (17 %) have less than 40% survival.
- (C) The overall picture of the state with classification on 10% survival group/class is shown graphically as under.

Chart 3.3: Chart showing No. of sites Vs survival %





3.2.1 Planting Year wise Survival:

All 174 linear plantation sites were planted during 2019 rains; hence no year wise survival analysis can be done.

3.3 Plantation species:

Total 80 plant spp. are used for planting in the 174 sites. The list of the species in local names is as under.

Awala, Amba, Arjun, Australian babhul, Badam, Bakam, Babhul, Bamboo, Bel, Bhandi, Beheda, Bor, Biba, Cassia, Charoli, Chilar, Chinch, Fanas, Fapada, Gulmohar, Gulbhendi, Glyricidia, Hattifal, Hirda, Jambhul, Jarul, Jirafa, Kaju, Kapok, Karanj, Kavath, Kashid, Karu, Karanj, Kanchan, Khaya, Kadamb, Kashid, Khair, Moha, Maharukh, Mahogany, Neem, Nilgiri, Peltiform, Pipri, Peru, Pangara, Pandhara siras, Papdi, Padal, Peru, Pimpal, Raintree, Ritha, Raktakunj, Sissoo, Suru, Saptaparni, Vilayati Sissoo, Ritha, Raintree, Savar, Shevaga, Shelwat, Simaruba, Sitafal, Silver oak, Sita-ashok, Shivan, Spathodia, Subabhul, Siras, Teak, Tecoma, Tuti, Wavala, Wad, Vilayati chinch.

➤ The utility of planted species

Ornamental: 50%, Avenue: 16%, Timber: 2.5%, Fruit: 17.5%, Medicinal Plants: 11%, Misc. use: 3%,

Chart 3.4: Profile of Species planted under Linear Plantations

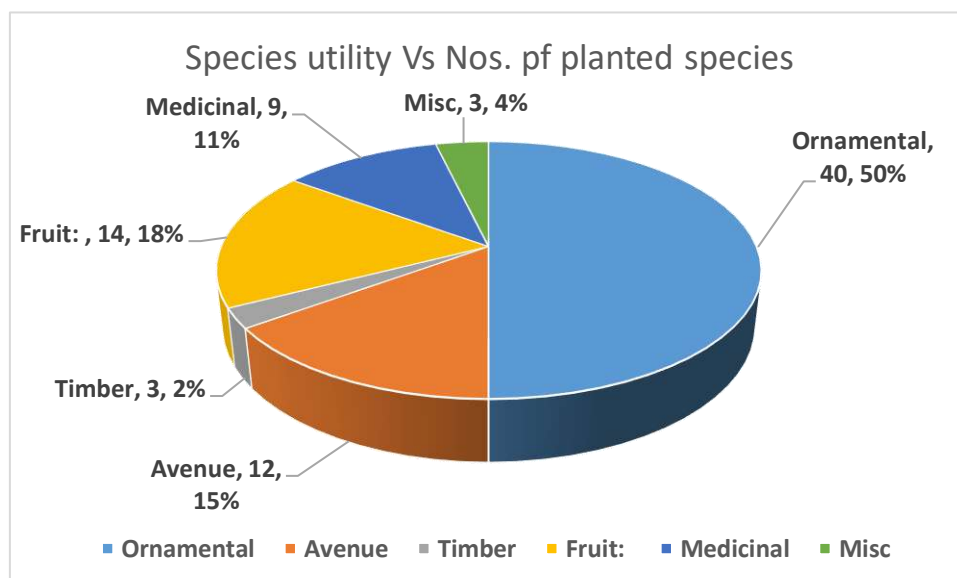




Table 3.1: Local and Botanical Name of Species Planted

Local Names	Scientific Names	Use
Arjun	<i>Terminalia arjuna</i>	Timber plant
Australian Babhul	<i>Acacia auriculiformis</i>	Ornamental plant
Awala	<i>Embelica officinalis</i>	Medicinal Plant
Babhul	<i>Acacia nilotica</i>	Multiple use
Badam	<i>Terminalia catapa</i>	Ornamental plant
Bakam	<i>Melia azadiach</i>	Ornamental plant
Bamboo	<i>Dendrocalamus strictus</i>	Multiple use
Behada	<i>Terminalia belerica</i>	Medicinal Plant
Bel	<i>Eagle marmelos</i>	Medicinal Plant
Bhendi	<i>Thespecia populnea</i>	Ornamental plant
Bor	<i>Zizyphus jujuba</i>	Fruit plant
Biba	<i>Semicarpus naacardium</i>	Medicinal Plant
Cassia	<i>Cassia fistula</i>	Ornamental plant
Charoli	<i>Buchanania cochinchinensis</i>	Fruit plant
Chilar	<i>Acacia tirta</i>	Medicinal Plant
Chichwa	<i>Albizzia odoretisima</i>	Ornamental plant
Chinch	<i>Tamarindus indica</i>	Fruit plant
Chinch(bilayati)	<i>Pithocolobium dulce</i>	Fruit plant
Fapada		Ornamental plant
Dhavda	<i>Anogeissus latifolia</i>	Gum plant
Fanas	<i>Articarpus hircutus</i>	Fruit plant
Gliricidia	<i>Gliricidia maculata</i>	Medicinal Plant
Gulmohar	<i>Delonix regia</i>	Ornamental plant
Gulbhendi	<i>Thespesia populnea</i>	Ornamental plant
Hattifal	<i>Dillenia indica</i>	Ornamental plant
Hirda	<i>Terminalia chebula</i>	Medicinal Plant
Jarul	<i>Lagerstroemia speciosa</i>	Ornamental plant
Jambhul	<i>Syzygium cumini</i>	Fruit plant
Jirafa		
Kapok	<i>Mitragyna parvifolia</i>	Timber plant



Karanj	<i>Pongamia pinnata</i>	Medicinal Plant
Kavath	<i>Feronia elephantum</i>	Fruit plant
Kashid	<i>Cassia saman</i>	Ornamental plant
Kanchan	<i>Bauhinia recemosa</i>	Ornamental plant
Kadamb	<i>Anthocephalus kadamba</i>	Ornamental plant
Kahandol	<i>Sterculia urens</i>	Gum plant
Kaju	<i>Anacardium occidentale</i>	Fruit plant
Khair	<i>Acacia catechu</i>	Multiple use
Khaya	<i>Khaya senegalensis</i>	Multiple use
Mango (Amba)	<i>Mangifera indica</i>	Fruit plant
Maharukh	<i>Ailanthus excelsa</i>	Multiple use
Moha	<i>Madhuca latifolia</i>	Multiple use
Mahogany	<i>Swietenia mahogany</i>	Timber plant
Neem	<i>Azadirachta indica</i>	Multiple use
Nilgiri	<i>Eucalyptus spp.</i>	Multiple use
Padal	<i>Stereospermum tetragonum</i>	Ornamental plant
Pandhara siras	<i>Albizia lebbek</i>	Ornamental plant
Pangara	<i>Erythrina indica</i>	Ornamental plant
Papadi	<i>Holoptelia integrifolia</i>	Ornamental plant
Peltoform	<i>Peltophorum ferugeni</i>	
Pimpal	<i>Ficus religiosa</i>	Ornamental plant
Peru	<i>Psidium guava</i>	Fruit plant
Raintree	<i>Cassia saman</i>	Ornamental plant
Ritha	<i>Sapindus emarginatus</i>	Medicinal Plant
Raktakunj/Shelwat	<i>Cordia dichotoma</i>	Fruit plant
Saptparni	<i>Alstonia scholaris</i>	Medicinal Plant
Sissoo	<i>Dalbergia sissoo</i>	Timber plant
Savar	<i>Bombax ceiba</i>	Ornamental plant
Shevaga	<i>Moringa oleifera</i>	Fruit plant
Simaruba	<i>Simaruba gluca</i>	Laxmi taru
Sitafal	<i>Anonna squamosa</i>	Fruit plant
Silver oak	<i>Grevillea robusta,</i>	Multiple uses
Sita-ashok	<i>Saraca asoca</i>	Ornamental plant
Shivan	<i>Gmelina arborea</i>	Multiple uses



Spathodia	Spathodia companulata	Ornamental plant
Subabhul	Leucaena leucocephala	Multiple uses
Siras	Albizia lebbeck	Ornamental plant
Subabul	Leucaena leucocephala	Fruit plant
Tecoma	Tecoma stans	Ornamental plant
Tadiphal	Borassus flabellifer	Fruit plant
Teak	Tectona grandis	Timber plant
Tuti	Morus alba	Multiple uses
Wavala	Holoptelea integrifolia	Ornamental plant
Wad	Ficus bengalensis	Ornamental plant
Vilayati chinch.	Pithecellobium dulce	Fruit plant

3.4 Growth Analysis:

All 174 linear plantation sites were planted during 2019 rains; hence no yearwise growth analysis could be done.

During the field evaluation of the 174 selected plantation sites the average height of the all the seedlings occurring in the sampled lengths were recorded.

A wide variation is seen in the height growth starting from minimum of 0.72 m. to maximum of 6.80 m. in the plantation sites. The overall ave. height was 2.76 M.

The ET is of the opinion that the vast difference in the height growth can attributed to the following factors.

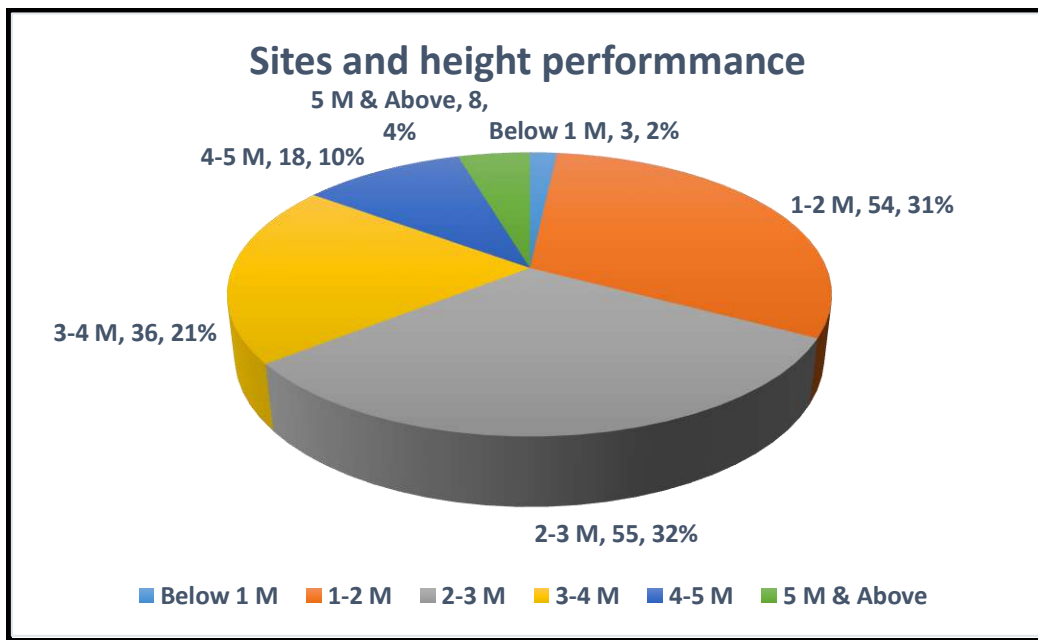
- (1) Use of tall, healthy and sturdy seedlings from nursery.
- (2) Conducting all cultural operation like weeding soil working, tending on time.
- (3) Protecting the plantation from all biotic damage with available resources.
- (4) Encouraging farmers along the roadside to provide irrigation for seedlings.
- (5) Dedicated work by FGs attending the works.

Table 3.2: Profile of Plantation sites and Ave. Height of Plants

Ave. height	Nos. of plantation sites	Ave. Height (Meter)
Below - 1 M	3	0.85
1 - 2 M	54	1.55
2 - 3 M	55	2.54
3 - 4 M	36	3.52
4 - 5 M	18	4.53
5 M & above	8	5.75



Chart 3.5: Height performance of Plantation sites

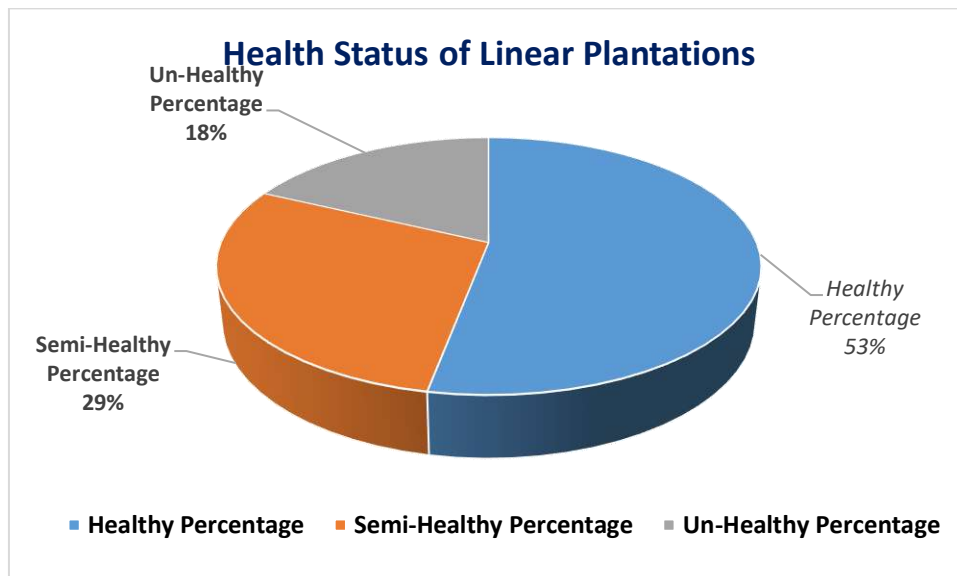


3.5 Health of Plants:

The health status of the linear plantations for all 174 sites was noted ocularly during the site visits for evaluation. The classification was categorized into 3 classes as Healthy, Semi-healthy and Unhealthy based on the value judgment analysis.

About 53 % site plantations are healthy, 29 % semi-healthy and 18 % unhealthy.

Figure 3.6: Health Status of Linear Plantation



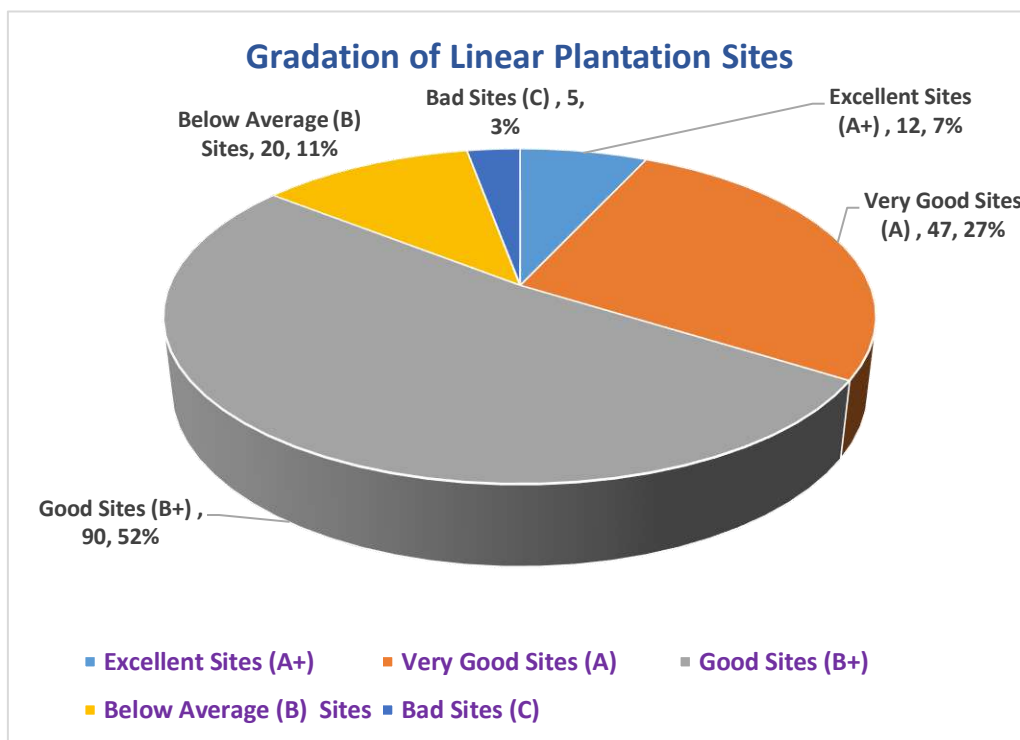


3.6 Grading of Plantations

The 174 plantation sites are graded taking into consideration the average height of plants, general health of plants and survival percentage together. The gradations are as under –

Excellent (A+)	–	12 Sites (7%)
Very Good (A)	–	47 Sites (27%)
Good (B+)	–	90 Sites (52%)
Below Average (B)	–	20 Sites (11%)
Bad (C)	–	05 Sites (3%)

Chart 3.7: Gradation Profile of Plantations



-----A-----



SECTION-4 SOCIO-ECONOMIC ANALYSIS

4.1 Expenditure:

4.1.1 CAT Plantations

The planted area as per sanctioned estimates of 28 evaluated sites is 629.00 ha. and the area of polygons of plantation measured during evaluation by GPS handset 888.27 ha.

The ET could get data of financial year wise sanctioned cost as per the administrative sanction and actual expenditure figures till the previous month for 28 sites which is shown below.

Table 4.1: CAT Plantation: Details of yearwise sanctioned cost and Expenditure

(Rs. in lacs)

Fin. Year	2018-19	2019-20	2020-21	2021-22	2022-23	Total Expdr.	Remarks
Sanctioned cost	419.08	271.59	97.86	86.37	58.14	933.05	
Expenditure	321.53	232.07	89.90	44.39	34.14	722.04	Excludes funds of Rs. 7.04 lacs not received against works done.

The plantation operation wise details of the sanctioned cost and expenditure thereof from beginning of works till the previous month of evaluation for 28 CAT plantation sites is shown below.

Table 4.2: CAT Plantation: Details of Operation wise sanctioned cost and expenditure.

Plantation Operations	Nos. of sites	Area (ha)	Estimated cost	Expenditure (Rs. in Lacs)	Remarks
FYO	2	45.00	170.02	132.34	Includes funds of Rs. 7.04 lacs not received against works done
TYO	5	61.00	80.01	66.91	
4 th Year	21	523.00	682.89	535.63	
Total	28	629.00	932.92	734.88	

Table 4.3: CAT Plantation: Expenditure & Generation of mandays for evaluated sites

Fin. Year	Operation Year	Details available No. of sites	Total Expenditure (Rs. In Lacs)	60 % wage amount (Rs. In Lacs)	Daily wage rates	Mandays created (in '000)
2018-19	PPO	28	321.53	192.918	327	59.00
2019-20	FYO	28	232.07	139.242	340	40.95
2020-21	SYO	28	89.9	53.94	390	13.83
2021-22	TYO	28	44.39	26.634	406	6.56
	IVYO	28	34.14	20.484	413	4.96
	Total		722.03	433.22		125.30



4.1.2 SMC Works

The ET collected data of sanctioned cost as per the administrative sanction and actual expenditure figures till the previous month for 82 SMC sites. The expenditure is actually booked and the amount due but not paid is excluded in view of its payment time is not sure. The details are shown below.

Table 4.4: SMC works: Details of category wise sanctioned cost and Expenditure

SMC works	Nos.	Area (ha)	Estimated cost (Rs. in Lacs)	Expenditure (Rs. in Lacs)	Remarks
CNB	31	-	317.45	300.96	Excludes funds of Rs. 8.78 lacs not received against works executed
Earthen Bunds	05	-	14.34	14.12	
Gabion Structures	16	-	23.80	15.00	
LBS	27	-	181.64	137.23	
CCT	03	110	57.22	53.41	
Total	82	110	594.45	520.72	

The expenditure on SMC works carried out under CAT plan was Rs. 520.72 lacs which is incurred during FY 2021-22. As per the norm 60 % cost of civil works is taken as labour cost that requires human engagement for execution. On that assumption the employment created by spending Rs. 520.72 lacs under SMC works has generated 91.28 thousand man-days. The SMC work category wise of details employment created are as under.

Table 4.5: SMC works: Expenditure & Generation of mandays for evaluated sites

SMC works and Nos	Expenditure (Rs. in Lacs)	% age of MS component	MS Amount	% age of Wage component	Wage Amount (Rs. in Lacs)	Daily Wage Rate	MD ('000)	Remarks
CNB-31	300.96	40	120.38	60	180.58	432	41.8	Excludes funds of Rs. 8.78 lacs not received against works executed
Earthen Bunds -5	14.12	0	14.12	100	14.12	432	3.27	
Gabions-16	15	40	6	60	9	432	2.08	
LBS - 27	137.23	0	137.23	100	137.23	432	31.77	
CCT -3	53.41	0	53.41	100	53.41	432	12.36	
Total - 82	520.72		331.14		394.34		91.28	

4.1.3 Linear Plantation Works

Roadside Plantations on 174 sites with total length of 592.07 kms. were executed by the Social Forestry Department on roadside railway side and canal side on the lands under control of National Highway State Highway Zilha Parishad and Village Panchayats with 9 categories of land use at the cost of Rs.1813.34 lacs from PPO/PYO to Third year operations from 2018-19- till 2021-22 financial year. During 2022-23, these plantations have been handed to original land holding agencies. The ET tried to collect data of sanctioned cost as per the administrative sanction and actual expenditure ; but could not get it fully. The details were not available for few 4 sites which is negligible and does not affect the conclusions to major effect.



The sanctioned amounts of various years' operations and actual expenditure data was collected and presented as under.

Table 4.6: Linear Plantation: Details of Operation wise sanctioned cost and expenditure.

Operation Year	Details available No. of sites	Total Expenditure (Rs. In Lacs)	Details available No. of sites	60% wages Amount (Rs. In Lacs)
PPO	170	312.15	171	246.84
FYO	173	952.11	173	685.22
SYO	173	590.84	172	429.20
TYO	170	507.09	165	452.08
Total		2362.19		1813.34

Table 4.7: Linear Plantation Expenditure & Generation of mandays for evaluated works

Fin. Year	Work details	Details available No. of sites	Total Expenditure (Rs. In Lacs)	60 % wage amount	Daily wage rates	Mandays created (in '000)
2018-19	PPO	171	246.8377	148.1026	327	45.29
2019-20	FYO	173	685.2178	411.1307	340	120.92
2020-21	SYO	172	429.2011	257.5206	390	66.03
2021-22	TYO	165	452.0827	271.2496	406	66.81
	Total		1813.339			299.05

4.2 Maintenance of Financial Records:

- 1) The availability of financial records for plantation activity for evaluation purpose had remained a difficult task for the ET in most of sites in spite of the fact that prior intimation to make the records available was sent well in advance to all the CCFs and ground staff. Such response makes us infer that a full proof method be devised to monitor this record on the online basis digital form for better monitoring planning and control.
- 2) MB of works is one of the most important record of any forestry works. It was observed that in case of 17 sites, it was incomplete and in case of 7 sites it was not made available to ET. The actual status be verified by the concerned authorities. The circle wise information of the MBs to take cognizance is as below.

Table 4.8: Status of Incomplete MB record of all evaluated sites

Work Particulars	Total Sites	Records complete Sites	Records Not-complete Sites	Records Not available Sites	Remarks
CAT Plantations	28	28	0	0	Need improvement and following standard method of recording as Fin. rules
SMC Works	85	75	10	0	
Linear Plantations	174	168	0	6	



4.3 Gender Issues:

Maximum light works of Nursery planting weedings and soil working were carried out by women workers while the male workers carried out heavy works of digging pits pit filling TCM and SMC works. The participation of women workers is about 60% and male workers about 40%. Thus the role of female workers in creating the plantation assets is larger.

4.4 Difficulties of Field Staff:

Following are the common difficulties that were compiled from interaction form RFOs/Foresters/FGs.

- (1) The frontline staff has not been properly trained in preparation of treatment map, maintenance of measurement books, plantation registers etc. Special refresher training sessions need to be organized at Forest Circle or Forest Division level to train the field staff.
- (2) RFOs/ACFs avoid of certain important responsibilities like site selection for various works like SMC, plantations, planting spp. preparation of treatment maps, implementing working plan prescription by.
- (3) The lack of guidance from supervisory officers by virtue of that they are not touring and carrying out field inspection from time to time, in spite of the tour days norms fixed. Timely inspections can help in quality improvement.
- (4) Role of RFOs & ACFs is not conspicuous and DCFs, CF/CCFs is equally missing as could be evident from data gathered for visits and checking inspection notes in the plantation registers and follow-up.
- (5) Frequent meeting called by higher officers compels staff remain away from the works in progress that impacts quality and quantity of work to be executed.
- (6) Lack of logistics and support from higher officers in protection work like removal of encroachment, large scale grazing etc.
- (7) Non-availability of good quality planting stock is another issue that badly affects success of plantations. Tall and sturdy seedlings with at least height of 1 m. for planting are needed when such large investment is made in plantation activity.



SECTION- 5

Observation and Findings **Recommendations and Suggestions**

Following are some prominent area specific observation and findings by the ET to consider for future plantation SOP for achieving better success and reduce the failures.

5.1 Silviculture related observation

- (1) Treatment map prepared needs to in line with prescriptions of working plan.
- (2) Very small seedlings were used for planting resulting poor height growth. Minimum height needs to be 1 M.
- (3) TCM is found to be no use after one year as the grazing incidence was noticed in. In high rainfall areas of Shahapur division. Either it design or work execution should be reinvented to assure its purpose.
- (4) Heavy rainfall supports dense grass in plantation area are fire hazard in Shahapur division, hence it should removed every year in before fire season.
- (5) In Shahapur division, Dhasai range, Sarangpuri round, Murabipada beat, comptt. No. 672, 10 ha. Bamboo plantation was done against Mix plantation as per the list of plantation sites supplied by PCCF CAMPA, Nagpur. Results of bamboo planted were far better than other spp. therefore, its percentage should be increased in this area.
- (6) Dense tree growth patches were taken up for planting implies wrong scientific management practice. Right from treatment map preparation till 2023 only one visit made by ACF in the last 4 years as can be seen from the records made available.
- (7) Since bamboo is growing well, it should be given special soil working and stone support in crescent on down side.
- (8) Results of bamboo planted were far better than other spp. therefore, its percentage should be increased in this area.
- (9) Dense growth patches were taken up for planting showing the neglect of silvicultural management practice right from treatment map preparation till today. Lack of supervision, monitoring and control is evident as can be seen from the only one visit by ACF in the last 4 years.
- (10) In Shahapur division, Bamboo planted in mixed plantation is growing very well, it should be given special soil working and stone support in crescent on down side. Bamboo plants have well established and rhizomes have formed

5.2 Management related observation

- (1) In Chalisgaon range in Jalgaon division, Staff reported that, there is damage to planted seedlings by rodents, but it was noted that no control measures were taken as there was no provision for it in estimate for it. There is need to administrative authorities to take note and act upon.
- (2) Barbed wire fencing has protected plantation from biotic interference resulting profuse regeneration of grasses and other herbs and shrubs. If plantations in Chalisgaon range in Jalgaon division is any case to quote, such practice needs to be followed for assured success for regeneration activities.
- (3) In Murabipada beat, the QGIS software has been used to create plantation treatment map by Shri. Pravin Vishe, FG and that facilitated plantation evaluation grid selection,



location, access fast. Such new technology adoption should be systemized. The team appreciates this initiative.

- (4) At the plantation site, a board showing plantation details, treatment map with grids etc. should be fixed.
- (5) Staff reported that, there is damage by rodents, but it was noted that control measures
- (6) In Shahapur division, seedlings in plantations have been damaged by wild animal infestation (wild boar). Preventive measurements should be taken up.

5.3 Suggestions and Recommendations

Sevak has come a long way in establishing itself as an acknowledged professional group with 25 years of consultancy and many other services to forestry sector. The vision and leadership of seniors and the strong support of all members has made it what it is today. The gross collective knowledge base, experience, expertise and vision is certainly need not be overlooked.

There are some suggestions for the work planning and implementation based on the notes made during the evaluation as under.

1) CAT PLANTATIONS

- (1) Working plan prescriptions must be followed in treatment in all respect.
- (2) Plantations should be provided with chain link fence not only for protection from grazing, encroachment and misuse of land, it supports natural regeneration of grasses and other local flora.
- (3) The technical works like Treatment Map preparation, recording the work details in the work measurement books, plantation registers demands more attention of the supervisory staff.
- (4) The planting stock needs to tall and sturdy with at least height of 1 m. for better results when such large investment is made in plantation activity.
- (5) Role of RFOs & ACFs is not conspicuous and largely missing in technical matters. No checking of MBs, plantation registers was seen in some cases.
- (6) Supervisory Role of DCFs, CF/CCFs is equally missing, as could be evident from missing visits to work sites and inspection notes are not recorded in the plantation registers and follow-up is not observed.

2) Linear Plantations

- (1) Currently the linear plantations are handed over to the original land holder agencies after third year; for further maintenance; this policy needs to be changed and the SFD should maintain the sites till 5 years for the reason that, the normal practice in the regular forestry works, all plantations are maintained and protected for 5 years.
- (2) The original land owner agencies for whom the works are executed neither have expertise and priority to maintain these works; and the further upkeep is lacking to make the plantations fully established to grow.



- (3) After third year, where growth of plantation is good, silvicultural operations are to be carried out including tending, singling, climber cutting, removal of obnoxious weed etc.
- (4) The possibility of engaging MREGS job card holder families for as protection of plantation from farmers adjoining the roadside, and for the maintenance workers over a particular length to ascertain good results.
- (5) Irrigation must be provided and ensured, as from many sites it has been noted that, where there is irrigated farmland, the plantation growth has been remarkably good.
- (6) Encroachment by farmers inside the planted road width as well as the destruction of plants by farmers to avoid overhead shadow on the crops should be dealt firmly and made to pay losses incurred.
- (7) Branchy species should be avoided along VRs.
- (8) Fund flow needs to be improved for timely operations.

CAT SMC works

- (1) In spite of some basic training in civil engineering, SMC and accounting, many irregularities are seen in implementation of CNB which are costly works. There is no basis for site selection, catchment runoff etc. The whatever funds made available were spent for work. More thoughtful planning has to go in these works.
- (2) The department has forest civil engineers, but their assistance is lacking and the RFO are dependent on outsiders; who are not answerable to any irregularities.
- (3) There is need of capacity building in SMC planning on more systematic basis adopting approach of ridge to valley and on catmint basis.
- (4) More attention is required in record keeping of all SMC works.
- (5) In the close catchment of Bhatsa dam in Shahapur division, the usefulness of LBS works was very effective in totally stopping soil runoff that is taking place due to tillage operations in the land allotted under the Forest Rights Act.

5.4 Observations on Utility of the Works

5.4.1 CAT Plantations

- (1) The plantations are seen to be promoting natural regeneration of grasses, herbs, shrubs and tree spp. seedlings; which provides good soil cover against soil erosion.
- (2) There is good mix of tree spp. that are useful to wild animals, specially the avifauna in providing shelter and food.
- (3) In Chalisgaon range, Dhule circle, it is particularly notable to mention that, providing protection in the form of chain link fencing has helped to come back of certain grasses, shrubs species that were on verge of total extinct.



5.4.2 SMC

- (1) The SMC work of cement bunds were seen with storage of water; that has been reported to be useful for wildlife as drinking water. The quantum of water storage in the bunds differed from full storage to minimal depending upon rainfall zone and catchment.
- (2) SMC works, CNB, EB, LBS and gabion structures works have been found to be more effective and successful in high rainfall areas of Thane circle in comparison to dry localities in Dhule circle.
- (3) In Thane circle the works CNB, EB, LBS and gabions are seen to stop soil runoff and achievement of the objective of soil conservation.
- (4) SMC works of CNB, and CCT have been found to be less useful and effective in dry localities in Dhule circle and its implementation needs to reviewed.

5.4.3 Linear Plantations

- (1) It was noted that 86 % of linear plantations were found to be above good gradation based on criteria of average height of plants, general health of plants & survival percentage of plants together were taken into account in grading of plantations.
- (2) Some farmers welcome the planting of fruit plants in linear plantations adjoining their agricultural fields as they foresee getting fruits in near future for self-consumption. The farmers were seen protecting, irrigating and nurturing the seedlings plants by the government. The species they sought to be planted were Artocarpus, Awala, Amba, Charoli, Chinch, Kaju, Peru, Shevaga, Jambhul, Sitafal, Kavath,





ANNEXURE – I

Memorandum Of Understanding (In Marathi)

समझोता अभिलेख

पक्ष-1: प्रधान मुख्य वनसंरक्षक तथा मुख्य कार्यकारी अधिकारी
(महा कॅम्पा) महाराष्ट्र राज्य, नागपूर

पक्ष-2: सेवानिवृत्त वनकर्मचारी संघ (सेवक)
महाराष्ट्र, पुणे

कॅम्पा निधी अंतर्गत विविध वनवृत्तात सन 2011-12 ते आजपावेतो पर्यायी वनीकरण (CA) व नवत वर्तमान मूल्य (NPV) अंतर्गत रोपवन घेण्यात आलेले आहेत. पर्यायी वनीकरण निधी कायदा 2016 व पर्यायी वनीकरण निधी नियम 2018 चे अनुषंगाने त्रयस्थ यंत्रनेकडून मूल्यांकन करणेबाबत नियोजित आहे. त्याकरीता राज्य प्राधिकरण कॅम्पाने मूल्यांकनाकरीता ठरवून दिलेल्या अटी व शर्ती खालीलप्रमाणे आहेत.

1. प्रधान मुख्य वनसंरक्षक तथा मुख्य कार्यकारी अधिकारी (महा कॅम्पा) महाराष्ट्र राज्य, नागपूर (पक्ष-1) हे महाराष्ट्र राज्यातील विविध वनवृत्तातील पाणलोट उपचार योजना व सामाजिक वनीकरण अंतर्गत घेण्यात आलेल्या रोपवनांच्या स्थळांची वर्षनिहाय माहिती पुरवतील. रोपवनांचे शास्त्रोक्त प्रचलित पध्दतीचा अवलंब करून त्रयस्थ यंत्रणा (पक्ष-2) हे मूल्यांकन करतील.
2. महाराष्ट्र राज्यातील पाणलोट उपचार योजना व सामाजिक वनीकरण अंतर्गत झालेल्या रोपवनाचे मूल्यांकन करावयाच्या स्थळांची यादी पक्ष-1 हे पक्ष-2 यांना पुरवठा करतील.
3. पक्ष-2 हे सन 2011-12 ते सन 2022-23 या कालावधीत कॅम्पा अंतर्गत पाणलोट उपचार योजना व सामाजिक वनीकरण मार्फत घेण्यात आलेले रोपवन क्षेत्राचे व इतर कामांचे मूल्यांकन करतील. मूल्यांकनाकरीता रोपवन क्षेत्राची निवड करतांना वनीकरण वर्ष, वनीकरणाचा नमुना (Model) इत्यादीचा सर्व साकल्याने विचार करतील.
4. पक्ष-1 व पक्ष-2 ह्या दोहोंच्या संमतीनुसार मूल्यांकन कामाचा कालावधी ठरविण्यात येईल.
5. मूल्यांकनासाठी पक्ष-2 कडून खालील प्रमाणे शुल्क आकारण्यात येईल.
अ. पानलोट उपचार योजनेतर्गत रोपवन कामांचे 629 हेक्टर, 28 स्थळे, दर रू. 9500/- प्रति रोपवन स्थळ असे एकूण रू. 2,66,000/- 10% नमुना मोजणी (Sampling)
ब. सामाजिक वनीकरणांतर्गत रस्ता दुतर्फा रोपवन कामांचे 525 किमी, 174 स्थळे, दर रू. 3000/- प्रति रोपवन स्थळ असे एकूण रू. 5,22,000/- 50% नमुना मोजणी (Sampling)
क. पानलोट उपचार योजनेतर्गत मृद-जल संधारण कामे 99 स्थळे, दर रू. 2000/- प्रति स्थळ असे एकूण रू. 1,98,000/- सलग समतल चर (CCT) चे 10% नमुना मोजणी (Sampling)



haidga

-1-



6. रोपवन कामांचे मुल्यांकन करण्याकरीता पक्ष-1 कडून, पक्ष-2 यांना क्षेत्रीय कर्मचारी, वनमजूर, जी.पी.एस. यंत्र, मोजणीसाठी टेप, आखणीसाठी कुदळ/फावडे इत्यादी उपलब्ध करून देण्यात येईल. तसेच वनवृत्त मुख्यालय ते वनीकरण क्षेत्रापर्यंत अंतर्गत प्रवास व्यवस्था व निवास व्यवस्था (वनविश्राम गृह, विश्राम गृह किंवा क्षेत्रात निवासयोग्य स्थळ) पक्ष-1 यांनी पक्ष-2 यांना करून द्यावयाचे आहे.
7. पक्ष-1 कडून मुल्यांकनासाठी ठरविण्यात आलेल्या रोपवन क्षेत्रामध्ये पक्ष-2 कडून Statistically रॅन्डम पध्दतीने टाकलेल्या रोपवन क्षेत्रातील प्लॉटमधीलच 10% क्षेत्रातील जीवंत रोपांची संख्या, रोपवनातील रोपांचे व्हीगर कॉलरची वेढी (Collar girth) रोपांची उंची व रोपांची चाड याबाबतची आकडेवारी तसेच मृदसंधारणाच्या कामांचा सुध्दा मुल्यांकन अहवालात समावेश करण्यात येईल.
8. पक्ष-2 हे मुल्यांकन करावयाचे रोपवन क्षेत्रात रॅन्डम पध्दतीने सॅम्पल प्लॉट टाकतील त्यावेळी सॅम्पल प्लॉट रोपवनातील ब्रेस लाईनवर पडलेला प्लॉट, रोपवनाचे फ्रंट साईडवरील प्लॉट (Window Plot) तसेच रोपवन क्षेत्राचे सिमेवरील प्लॉट मुल्यांकनासाठी विचारात घेण्यात येणार नाही.
9. पक्ष-2 कडून मुल्यांकनाचे वेळी रोपवन क्षेत्राचे पॉलिगॉन घेऊन रोपवन क्षेत्र पूर्ण आहे किंवा नाही याची मोक्यावर खात्री करण्यात येईल.
10. पक्ष-2 यांनी रोपवनाचे मुल्यांकनाचे वेळी, अंदाजपत्रके व मोजमाप पुस्तिकेनुसार कामे झालीत किंवा नाही याची शहानिशा करतील. तसेच मोजमाप पुस्तिकेतील माहिती अद्यावत भरण्यात आलेली आहे किंवा नाही याची खात्री करून घेतील. रोपवन पुस्तिका अद्यावत करून घेण्यात येतील. तसेच वरिष्ठ अधिकाऱ्यांनी सदर स्थळांना भेट दिल्याबाबतची नोंद रोपवन पुस्तिकेत आहे किंवा नाही इत्यादी बाबी मुल्यांकन अहवालात नमूद करण्यात येईल.
11. मुल्यांकन करतेवेळी मुल्यांकन चमूचा स्थळांना भेट दिल्याबाबत छायाचित्र काढावे व ते मुल्यांकन पुस्तिकेत टाकावेत.
12. पक्ष-2 कडून क्षेत्रीय कामाचे मुल्यांकन सुरू झाल्यानंतर 1 महिन्यात संबंधीत विभागाकडून लागणारी माहिती प्राप्त करून प्राथमिक मुल्यांकन अहवाल पक्ष-1 कडे 1 महिन्यात सादर करण्यात येईल.
13. मुल्यांकनाचे काम पूर्ण झाल्यावर पक्ष-2 यांचेकडून एकत्रित मुल्यांकन अहवाल ऑग्लभापेत (English) एकूण 10 प्रतिमध्ये तयार करून पक्ष-1 यांना देण्यात येईल.
14. एकूण मुल्यांकन शुल्क रू. 9,86,000/- (अक्षरी नऊ लक्ष ह्यांशी हजार रू. फक्त) च्या 50% रक्कम रू. 4,93,000/- पक्ष-1 यांचे कडून पक्ष-2 यांना क्षेत्रीय मुल्यांकनाची कामे सुरू करण्यापूर्वी वितरीत करण्यात येईल.
15. पक्ष-2 कडून क्षेत्रीय कामाचे मुल्यांकन पूर्ण झाल्यानंतर एकूण मुल्यांकन शुल्काच्या 25% रक्कम रू. 2,46,500/- पक्ष-1 कडून पक्ष-2 यांना वितरीत करण्यात येईल.



Arjuna

- 2 -



16. पक्ष-2 कडून ऑग्लभाषेत (English) अंतिम मुल्यांकन अहवाल दिनांक 15/02/2023 पर्यंत 10 प्रतिमध्ने सादर केल्यानंतर उर्वरीत 25% रक्कम रू. 2,46,500/- पक्ष-1 कडून पक्ष-2 यांना वितरीत करण्यात येईल.
17. क्षेत्रीय कामांचे मुल्यांकन दिनांक डिसेंबर-2022 ते दिनांक जानेवारी-2023 या कालावधीत CAT Plan नुसार घेण्यात आलेल्या रोपवन कामांचे, मृद व जल संधारण कामे तसेच सामाजिक वनीकरण अंतर्गत घेण्यात आलेल्या रोपवनांचे मुल्यांकन करण्यात येईल.
18. मुल्यांकनाकरीता आकारण्यात येणाऱ्या मुल्यांकन शुल्कावर शासन निर्णयानुसार देय कर सेवा व वस्तु कर 18% देय असतील ते पक्ष-1 कडून पक्ष-2 यांना वितरीत करण्यात येईल.
19. पक्ष-2 यांनी रोपवनांच्या मुल्यांकनाची माहिती गोपनीय ठेवावी व संस्थेच्या सर्व सदस्यांना / चमूंना याची जाणीव करून द्यावी. गोपनीयतेचा भंग झाल्यास पक्ष-2 यांना जबाबदार धरण्यात येईल. त्याचा परिणाम मुल्यांकनाचे शुल्क वितरणावर होईल.



दिनांक ०७ नोव्हेंबर, 2022
डिसेंबर



(शैलेश टेंभूर्णीकर)

प्रधान मुख्य वनसंरक्षक तथा
मुख्य कार्यकारी अधिकारी (महा कॅम्पा)
महाराष्ट्र राज्य, नागपूर
पक्ष-1

(एस.के.गवळी)

उपाध्यक्ष
सेवानिवृत्त वनकर्मचारी संघ (सेवक)
महाराष्ट्र, पुणे
पक्ष-2

समक्ष

- 1) 
श्री. एस. के. गवळी
- 2) 
श्री. एस. एस. बनकर

**ANNEXURE - II****Abstract of Evaluated Sites**

Forest Circle: Dhule

Forest Division: Dhule

Forest Range: Chalisgaon

Forest Round: Ghodegaon

Forest Beat: Upkhed

Compartment No.: 317

Village Survey / Gut No.: NA

Area under Plantation (ha.): 25

Area as per GPS Polygon (ha.): 34.10

Month-Year of Planting: 07-2022

No. of Plants per ha.: 1600

Plant Spacing (m): 1

Year Wise Sanctioned Amount (Rs.) -

PYO / PPO: 6004666/-

FYO: 3175049/-

SYO: 0/-

TYO: 0/-

4th Year Operations: 0/-5th Year Operations: NA/-**Year Wise Actual Expenditure Done (Rs.) -**

PYO / PPO: 4693309/-

FYO: 2272311/-

SYO: 0/-

TYO: 0/-

4th Year Operations: 0/-5th Year Operations: NA/-**Evaluation Data -**

No. of Blocks Enumerated: 5

Area of Blocks Enumerated: 2.5

No. of Plants Planted in the sample area: 3437

No. of Plants Surviving in the Sample area: 2920

Plant Survival Percentage: 84.95

Healthy Percentage: 50.00

Semi-Healthy Percentage: 30.00

Unhealthy Percentage: 20.00

Avg. Height of Plants (m): 1.10

Vigour Collar Girth (cms): 1.00

Whether Records are updated?: Yes

Max. Height of Plants (cms): 150.00

Local Names of Species Planted: Neem, Sissoo, Khair, Babhul, Awala, Papadi, Bamboo, Apata, Medsing, Karanj

Species not Suitable for the Area: -



Protection of the Plantation: Excellent (above 90%)

Suitability as per working Plan: Yes

Gradation by the Evaluators: Very Good

Number of inspection visits by officers

APCCF: 0

CCF / CF: 0

DCF: 3

ACF: 4

Comments / Observations / Remark by Evaluators: (1) Very small seedlings were found to be used for planting (2) Barbed wire fencing has protected plantation from biotic interference resulting profuse regeneration of grasses and other herbs and shrubs (3) Treatment map prepared needs to in line with prescriptions of working plan . (4) Good efforts are taken by field staff and ACF in raising the plantation. (5) Very good cooperation and help was provided in evaluation.

Name(s) of the Evaluators: Mr. S. K. Gawali / Mr. J. A. Patil

Date of Evaluation: 26-12-2022

Names & Designation of the Local Staff Present: Mr. S. K. Shisav, ACF, Jalgaon / Mrs. S. B. Nagarale, RFO, Chalisgaon / Mr. G. S. Pinjari, RO, Ghodegaon / S. B. Chavan, Beat Guard, Upkhed

Photographs of the Plantation Site:





Forest Circle: Dhule

Forest Division: Jalgaon

Forest Range: Chalisgaon

Forest Round: Ghodegaon

Forest Beat: Upkhed

Compartment No.: 318

Village Survey / Gut No.: NA

Area under Plantation (ha.): 20

Area as per GPS Polygon (ha.): 26.70

Month-Year of Planting: 07-2022

No. of Plants per ha.: 1600

Plant Spacing (m): 1

Year Wise Sanctioned Amount (Rs.) -

PYO / PPO: 5282879/-

FYO: 2540039/-

SYO: 0/-

TYO: 0/-

4th Year Operations: 0/-5th Year Operations: NA/-**Year Wise Actual Expenditure Done (Rs.) -**

PYO / PPO: 4442102/-

FYO: 1826849/-

SYO: 0/-

TYO: 0/-

4th Year Operations: 0/-5th Year Operations: NA/-**Evaluation Data -**

No. of Blocks Enumerated: 4

Area of Blocks Enumerated: 2

No. of Plants Planted in the sample area: 2972

No. of Plants Surviving in the Sample area: 2237

Plant Survival Percentage: 75.26

Healthy Percentage: 60.00

Semi-Healthy Percentage: 20.00

Unhealthy Percentage: 20.00

Avg. Height of Plants (m): 0.80

Vigour Collar Girth (cms): 3.00

Whether Records are updated?: Yes

Max. Height of Plants (cms): 150.00

Local Names of Species Planted: Sissoo, Kanchan, Neem, Bahava, Babhul, Khair, Awala, Bamboo, Papdi, Apata, Karanj, Jambhul

Species not Suitable for the Area: -

Protection of the Plantation: Very Good (70%-90%)

Suitability as per working Plan: Yes

Gradation by the Evaluators: Very Good



Number of inspection visits by officers

APCCF: 1

CCF / CF: 2

DCF: 3

ACF: 4

Comments / Observations / Remark by Evaluators: (1) Barbed wire fencing has protected plantation from biotic interference resulting profuse regeneration of grasses and other herbs and shrubs (2)The black cotton soil was found to support good grass regeneration (3) Area is prone to fire and need to be protected to establish regeneration. (4) Area needs to be classified for treatment as per Improvement WC as per working plan prescriptions. (5) Good efforts are taken by field staff and ACF in raising the plantation. (6) Very good cooperation and help was provided in evaluation. (7) Small seedlings use for planting should be avoided.

Name(s) of the Evaluators: Mr. S. K. Gawali / Mr. J. A. Patil

Date of Evaluation: 27-12-2022

Names & Designation of the Local Staff Present: Mr. S. K. Shisav, ACF, Jalgaon / Mrs. S.B. Nagarale, RFO, Chalisgaon / Mr. G. S. Pinjari, RO, Ghodegaon / S. B. Chavan, Beat Guard, Upkhed

Photographs of the Plantation Site:





Forest Circle: Thane

Forest Division: Shahapur

Forest Range: Dhasai

Forest Round: Sarangpuri

Forest Beat: Murbipada

Compartment No.: 674

Village Survey / Gut No.: NA

Area under Plantation (ha.): 35

Area as per GPS Polygon (ha.): 45.30

Month-Year of Planting: 07-2022

No. of Plants per ha.: 600

Plant Spacing (m): 4 x 4

Year Wise Sanctioned Amount (Rs.) -

PYO / PPO: 1869715/-

FYO: 1220120/-

SYO: 576011/-

TYO: 514071/-

4th Year Operations: 392251/-

5th Year Operations: NA/-

Year Wise Actual Expenditure Done (Rs.) -

PYO / PPO: 1402429/-

FYO: 1207124/-

SYO: 466533/-

TYO: 238832/-

4th Year Operations: 197330/-

5th Year Operations: NA/-

Evaluation Data -

No. of Blocks Enumerated: 7

Area of Blocks Enumerated: 3.5

No. of Plants Planted in the sample area: 1711

No. of Plants Surviving in the Sample area: 1148

Plant Survival Percentage: 67.09

Healthy Percentage: 39.74

Semi-Healthy Percentage: 20.57

Unhealthy Percentage: 6.78

Avg. Height of Plants (m): 2.66

Vigour Collar Girth (cms): 4.50

Whether Records are updated?: Yes

Max. Height of Plants (cms): 400.00

Local Names of Species Planted: Bamboo, Khair, Shivan, Kaju, Karanj, Moha

Species not Suitable for the Area: Moha, Shivan

Protection of the Plantation: Good (50%-70%)

Suitability as per working Plan: No

Gradation by the Evaluators: Good



Number of inspection visits by officers

APCCF: 0

CCF / CF: 0

DCF: 0

ACF: 1


Comments / Observations / Remark by Evaluators: (1) Fund flow is irregular, specifically for protection work (2) Siwan and Moha species not showing good healthy growth.

Name(s) of the Evaluators: Mr. R. T. More / MR. G. K. Nikam

Date of Evaluation: 22-12-2022

Names & Designation of the Local Staff Present: Shri. Darshan Thakur, RFO, Dhasai / Shri. Sharad Rasal, RO / Shri. Pravin Vishe, Beat Guard / Shri. Jayawant Khekane, Forest Guard

Photographs of the Plantation Site:





Forest Circle: Thane

Forest Division: Shahapur

Forest Range: Dhasai

Forest Round: Sarangpuri

Forest Beat: Murbipada

Compartment No.: -

Village Survey / Gut No.: Kothare Survey No. 242

Area under Plantation (ha.): 25

Area as per GPS Polygon (ha.): 33.03

Month-Year of Planting: 07-2019

No. of Plants per ha.: 600

Plant Spacing (m): 5 X 5 M and 2 X 2 M

Year Wise Sanctioned Amount (Rs.) -

PYO / PPO: 1335511/-

FYO: 871514/-

SYO: 411436/-

TYO: 365397/-

4th Year Operations: 224144/-

5th Year Operations: NA/-

Year Wise Actual Expenditure Done (Rs.) -

PYO / PPO: 1001731/-

FYO: 798790/-

SYO: 365397/-

TYO: 191223/-

4th Year Operations: 159624/-

5th Year Operations: NA/-

Evaluation Data -

No. of Blocks Enumerated: 5

Area of Blocks Enumerated: 2.5

No. of Plants Planted in the sample area: 1422

No. of Plants Surviving in the Sample area: 917

Plant Survival Percentage: 64.49

Healthy Percentage: 60.00

Semi-Healthy Percentage: 10.00

Unhealthy Percentage: 30.00

Avg. Height of Plants (m): 2.00

Vigour Collar Girth (cms): 4.00

Whether Records are updated?: Yes

Max. Height of Plants (cms): 501.00

Local Names of Species Planted: Bamboo, Khair, Shivan, Karanj, Kaju, Jambhul, Kalam, Moha, Teak

Species not Suitable for the Area: Jambhul

Protection of the Plantation: Very Good (70%-90%)

Suitability as per working Plan: Yes

Gradation by the Evaluators: Very Good



Number of inspection visits by officers

APCCF: 0

CCF / CF: 0

DCF: 0

ACF: 1


Comments / Observations / Remark by Evaluators: (1) Staff reported that, there is damage by rodents, but it was noted that control measures were taken as there was no provision for it in estimate for it. (2) Results of bamboo planted were far better than other spp. therefore, its percentage should be increased in this area.(3) Dense growth patches were taken up for planting showing the bad management practice right from treatment map preparation till today as can be seen from the only one visit by ACF in the last 4 years.(4)The QGIS software has been used to create plantation treatment map by Shri. Pravin Vishe, FG and that facilitated plantation evaluation grid selection, location, access fast and such new technology adoption should be systemized. The team appreciates this initiative. (5) Ain, Aapta, Khair tall seedlings should have been used for planting. (6) Since bamboo is growing well, it should be given special soil working and stone support in crescent on down side. (7) There was good assistance and well preparedness for the evaluation work.

Name(s) of the Evaluators: Mr. S. K. Gawali / Mr. J. A. Patil

Date of Evaluation: 08-01-2023

Names & Designation of the Local Staff Present: Mr. S. G. Rasal, RO, Sarangpuri / Mr. R. D. Wagh, RO, Nadgaon / Mr. B. G. Khekane, Beat Guard, Sarangpuri / Mr. P. K. Vishe, Beat Gaurd, Murabipada / Mrs. B. R. Dalvi, Beat Guard, Dhasr / Mr. R. M. Paradhi, Beat Guard, Shelwali / Mr. J. S. Thakare, Beat Guard, Hiv

Photographs of the Plantation Site:





Forest Circle: Thane

Forest Division: Shahapur

Forest Range: Dhasai

Forest Round: Sarangpuri

Forest Beat: Murbipada

Compartment No.: 674

Village Survey / Gut No.: NA

Area under Plantation (ha.): 20

Area as per GPS Polygon (ha.): 30.30

Month-Year of Planting: 07-2019

No. of Plants per ha.: 600

Plant Spacing (m): 4 x 4

Year Wise Sanctioned Amount (Rs.) -

PYO / PPO: 1043015/-

FYO: 1107194/-

SYO: 459487/-

TYO: 369316/-

4th Year Operations: 266731/-

5th Year Operations: NA/-

Year Wise Actual Expenditure Done (Rs.) -

PYO / PPO: 836712/-

FYO: 1103242/-

SYO: 441001/-

TYO: 283001/-

4th Year Operations: 180572/-

5th Year Operations: NA/-

Evaluation Data -

No. of Blocks Enumerated: 4

Area of Blocks Enumerated: 2

No. of Plants Planted in the sample area: 2100

No. of Plants Surviving in the Sample area: 1441

Plant Survival Percentage: 68.62

Healthy Percentage: 42.00

Semi-Healthy Percentage: 18.00

Unhealthy Percentage: 8.62

Avg. Height of Plants (m): 0.57

Vigour Collar Girth (cms): 4.57

Whether Records are updated?: Yes

Max. Height of Plants (cms): 140.00

Local Names of Species Planted: Sag, Karanj, Khair, Kaju, Moha, Bonda, Shivan

Species not Suitable for the Area: Moha, Shivan

Protection of the Plantation: Good (50%-70%)

Suitability as per working Plan: No

Gradation by the Evaluators: Good



Number of inspection visits by officers

APCCF: 0

CCF / CF: 0

DCF: 0

ACF: 1

Comments / Observations / Remark by Evaluators: (1)Fund flow is irregular: specifically, for Protection Works. (2)Shivan and Moha Spps. not showing good healthy growth. (3) On Board showing plantation details, treatment map with greeds, should be there in a separate board, with different treatment in coloured form.

Name(s) of the Evaluators: Mr. R. T. More / MR. G. K. Nikam

Date of Evaluation: 22-12-2022

Names & Designation of the Local Staff Present: Shri. Dharshan Thakur, RFO, Dhasai / Shri. Sharad Rasal, RO / Shri. Pravin Vishe, Beat Guard / Shri. Jayawant Khekane, Forest Guard

Photographs of the Plantation Site:





Forest Circle: Thane

Forest Division: Shahapur

Forest Range: Dhasai

Forest Round: Sarangpuri

Forest Beat: Sarangpuri

Compartment No.: 675 pt1

Village Survey / Gut No.: 204/2

Area under Plantation (ha.): 20

Area as per GPS Polygon (ha.): 28.00

Month-Year of Planting: 07-2019

No. of Plants per ha.: 600

Plant Spacing (m): 5x5 (400 pits) 2x2(200Pits) per ha.

Year Wise Sanctioned Amount (Rs.) -

PYO / PPO: 1068409/-

FYO: 697211/-

SYO: 329149/-

TYO: 293755/-

4th Year Operations: 224144/-

5th Year Operations: NA/-

Year Wise Actual Expenditure Done (Rs.) -

PYO / PPO: 801385/-

FYO: 687609/-

SYO: 314825/-

TYO: 162792/-

4th Year Operations: 140770/-

5th Year Operations: NA/-

Evaluation Data -

No. of Blocks Enumerated: 5

Area of Blocks Enumerated: 2.5

No. of Plants Planted in the sample area: 1250

No. of Plants Surviving in the Sample area: 838

Plant Survival Percentage: 67.04

Healthy Percentage: 40.00

Semi-Healthy Percentage: 30.00

Unhealthy Percentage: 30.00

Avg. Height of Plants (m): 1.20

Vigour Collar Girth (cms): 6.00

Whether Records are updated?: Yes

Max. Height of Plants (cms): 250.00

Local Names of Species Planted: Bamboo, Shivan, Khair, Karanj, Kaju, Awala

Species not Suitable for the Area: Shivan

Protection of the Plantation: Very Good (70%-90%)

Suitability as per working Plan: Yes

Gradation by the Evaluators: Very Good



Number of inspection visits by officers

APCCF: 0

CCF / CF: 0

DCF: 1

ACF: 1

Comments / Observations / Remark by Evaluators: Protection

Name(s) of the Evaluators: Mr. B. B. Jomiwale / Mr. B.R Chhallare

Date of Evaluation: 28-12-2022

Names & Designation of the Local Staff Present: Mr. S. G. Rasal, RO, Sarangapuri / Mr. P.K. Vishe, Forest Guard, Murbipada / Mr. J. M. Khekane, Forest Guard, Sarangapuri / Miss. Bharati Dalavi, Forest Guard, Dhasai / Miss. Ratna Paradhi, Forest Guard, Shelavali / Mr. Anil Gharat, Van Majur

Photographs of the Plantation Site:





Forest Circle: Thane

Forest Division: Shahapur

Forest Range: Dhasai

Forest Round: Sarangpuri

Forest Beat: Sarangpuri

Compartment No.: 675

Village Survey / Gut No.: NA

Area under Plantation (ha.): 20

Area as per GPS Polygon (ha.): 25.60

Month-Year of Planting: 07-2019

No. of Plants per ha.: 600

Plant Spacing (m): 5 X 5 and 2 X 2

Year Wise Sanctioned Amount (Rs.) -

PYO / PPO: 1068409/-

FYO: 697211/-

SYO: 329149/-

TYO: 293755/-

4th Year Operations: 224144/-

5th Year Operations: NA/-

Year Wise Actual Expenditure Done (Rs.) -

PYO / PPO: 801385/-

FYO: /-

SYO: 687609/-

TYO: 314825/-

4th Year Operations: 140770/-

5th Year Operations: NA/-

Evaluation Data -

No. of Blocks Enumerated: 4

Area of Blocks Enumerated: 2

No. of Plants Planted in the sample area: 860

No. of Plants Surviving in the Sample area: 574

Plant Survival Percentage: 66.74

Healthy Percentage: 60.00

Semi-Healthy Percentage: 30.00

Unhealthy Percentage: 10.00

Avg. Height of Plants (m): 1.50

Vigour Collar Girth (cms): 6.00

Whether Records are updated?: Yes

Max. Height of Plants (cms): 300.00

Local Names of Species Planted: Bamboo, Khair, Shivan, Karanj, Kaju, Awala, Shisam

Species not Suitable for the Area: -

Protection of the Plantation: Good (50%-70%)

Suitability as per working Plan: Yes

Gradation by the Evaluators: Very Good



Number of inspection visits by officers

APCCF: 0

CCF / CF: 0

DCF: 1

ACF: 1

Comments / Observations / Remark by Evaluators: (1) Results of bamboo planted were far better than other spp. therefore, its percentage should be increased in this area.(2) Dense growth patches were taken up for planting showing the bad management practice right from treatment map preparation till today as can be seen from the only one visit by ACF in the last 4 years.(3)The QGIS software has been used to create plantation treatment map by Shri. Pravin Vishe, FG and that facilitated plantation evaluation grid selection, location, access fast and such new technology adoption should be systemized. The team appreciates this initiative. (4) Ain, Aapta, Khair tall seedlings should have been used for planting. (5) Since bamboo is growing well, it should be given special soil working and stone support in crescent on down side. (6) There was good assistance and well preparedness for the evaluation work.

Name(s) of the Evaluators: Mr. S. K. Gawali / Mr. J. A. Patil

Date of Evaluation: 08-01-2023

Names & Designation of the Local Staff Present: Mr. S. G. Rasal, RO, Sarangpuri / Mr. R. D. Wagh, RO, Nadgaon / Mr. B. G. Khekane, Beat Guard, Sarangpuri / Mr. P. K. Vishe, Beat Gaurd, Murabipada / Mrs. B. R. Dalvi, Beat Guard, Dhasr / Mr. R. M. Paradhi, Beat Guard, Shelwali / Mr. J. S. Thakare, Beat Guard, Hiv

Photographs of the Plantation Site:





Forest Circle: Thane

Forest Division: Shahapur

Forest Range: Dhasai

Forest Round: Sarangpuri

Forest Beat: Sarangpuri

Compartment No.: -

Village Survey / Gut No.: 276-Part-I

Area under Plantation (ha.): 25

Area as per GPS Polygon (ha.): 28.78

Month-Year of Planting: 07-2019

No. of Plants per ha.: 600

Plant Spacing (m): 5×5 for Bomboo and 2×2 for Khir, Shivan in between

Year Wise Sanctioned Amount (Rs.) -

PYO / PPO: 1335511/-

FYO: 871514/-

SYO: 411436/-

TYO: 367193/-

4th Year Operations: 280180/-5th Year Operations: NA/-**Year Wise Actual Expenditure Done (Rs.) -**

PYO / PPO: 1001732/-

FYO: 864954/-

SYO: 365398/-

TYO: 0/-

4th Year Operations: 159624/-5th Year Operations: NA/-**Evaluation Data -**

No. of Blocks Enumerated: 5

Area of Blocks Enumerated: 2.5

No. of Plants Planted in the sample area: 1163

No. of Plants Surviving in the Sample area: 722

Plant Survival Percentage: 62.08

Healthy Percentage: 62.00

Semi-Healthy Percentage: 18.00

Unhealthy Percentage: 20.00

Avg. Height of Plants (m): 2.00

Vigour Collar Girth (cms): 10.00

Whether Records are updated?: Yes

Max. Height of Plants (cms): 480.00

Local Names of Species Planted: Bomboo, Khair, Shivan

Species not Suitable for the Area: -

Protection of the Plantation: Good (50%-70%)

Suitability as per working Plan: Yes

Gradation by the Evaluators: Very Good



Number of inspection visits by officers

APCCF: 0

CCF / CF: 0

DCF: 2

ACF: 1

Comments / Observations / Remark by Evaluators: The plantation area is a Protected Forest, having partial overhead crop having density 0.6. The soil depth is medium to deep. Model-III plantation is adopted with bombo as main species at a spacement of 5×5 and Shivan, Khair species are planted in between at a spacement of 2×2. The plant growth is satisfactory especially of Bomboo. The overhead crop having main species like Khair, Bomboo, Kalamb, Dhawada, Behada, Tetoo, Movayee, etc.

Name(s) of the Evaluators: Mr. Davare Vivek / Mr. Patole Madhukar

Date of Evaluation: 16-01-2023

Names & Designation of the Local Staff Present: Mr. S. G. Rasal, RO / S. B. Savant, RO / P. K. Vishe, Beat Guard / J. M. Khekane, Forest Guard / Mr. D. V. Farde, Beat Guard / Smt. R. M. Paradhi, Forest Guard / Mr. C. L. Nimbalkar

Photographs of the Plantation Site:





Forest Circle: Thane

Forest Division: Shahapur

Forest Range: Dhasai

Forest Round: Shenwa

Forest Beat: Musai

Compartment No.: 688 pt 1

Village Survey / Gut No.: 95 pt 1

Area under Plantation (ha.): 25

Area as per GPS Polygon (ha.): 38.60

Month-Year of Planting: 07-2019

No. of Plants per ha.: 600

Plant Spacing (m): 5 x 5(400pits) 2x2(200pits) per ha

Year Wise Sanctioned Amount (Rs.) -

PYO / PPO: 1335511/-

FYO: 871514/-

SYO: 411436/-

TYO: 367193/-

4th Year Operations: 280180/-

5th Year Operations: NA/-

Year Wise Actual Expenditure Done (Rs.) -

PYO / PPO: 766046/-

FYO: 644363/-

SYO: 365392/-

TYO: 191222/-

4th Year Operations: 159624/-

5th Year Operations: NA/-

Evaluation Data -

No. of Blocks Enumerated: 6

Area of Blocks Enumerated: 3

No. of Plants Planted in the sample area: 1523

No. of Plants Surviving in the Sample area: 1162

Plant Survival Percentage: 76.29

Healthy Percentage: 50.00

Semi-Healthy Percentage: 30.00

Unhealthy Percentage: 20.00

Avg. Height of Plants (m): 1.38

Vigour Collar Girth (cms): 6.00

Whether Records are updated?: Yes

Max. Height of Plants (cms): 230.00

Local Names of Species Planted: Bamboo, Shivan, Khair, Karanj, Kaju

Species not Suitable for the Area: Shivan

Protection of the Plantation: Very Good (70%-90%)

Suitability as per working Plan: Yes

Gradation by the Evaluators: Very Good



Number of inspection visits by officers

APCCF: 0

CCF / CF: 0

DCF: 0

ACF: 1

Comments / Observations / Remark by Evaluators: Protection

Name(s) of the Evaluators: Mr. B. B. Jomiwale / Mr. B.R Chhallare

Date of Evaluation: 28-12-2022

Names & Designation of the Local Staff Present: S. B. Savant, RO, Shanava / S. G. Rasal, RO, Sarangapuri / D. V. Farde, Forest Guard, Malegaon / N. B. Bhere, Forest Guard, Musai / U. S. Patil, Forest Guard, Shenava / P. K. Vishe, Forest Guard, Murabhipada / J. M. Khelane, Forest Guard, Sarangapuri / Y. P. Patil, Forest Guard, Chariv

Photographs of the Plantation Site:





Forest Circle: Thane

Forest Division: Shahapur

Forest Range: Dhasai

Forest Round: Shenwa

Forest Beat: Musai

Compartment No.: 688 pt 2

Village Survey / Gut No.: 95 pt 2

Area under Plantation (ha.): 25

Area as per GPS Polygon (ha.): 33.71

Month-Year of Planting: 07-2019

No. of Plants per ha.: 600

Plant Spacing (m): 5 x5 (400 Pits) 2 x2 (200 pits) Per ha

Year Wise Sanctioned Amount (Rs.) -

PYO / PPO: 1335511/-

FYO: 871514/-

SYO: 411436/-

TYO: 367193/-

4th Year Operations: 280180/-5th Year Operations: NA/-**Year Wise Actual Expenditure Done (Rs.) -**

PYO / PPO: 914363/-

FYO: 766046/-

SYO: 365398/-

TYO: 191222/-

4th Year Operations: 159624/-5th Year Operations: NA/-**Evaluation Data -**

No. of Blocks Enumerated: 5

Area of Blocks Enumerated: 2.5

No. of Plants Planted in the sample area: 1426

No. of Plants Surviving in the Sample area: 1125

Plant Survival Percentage: 78.89

Healthy Percentage: 50.00

Semi-Healthy Percentage: 30.00

Unhealthy Percentage: 20.00

Avg. Height of Plants (m): 1.36

Vigour Collar Girth (cms): 6.00

Whether Records are updated?: Yes

Max. Height of Plants (cms): 300.00

Local Names of Species Planted: Bamboo, Shivan, Khair, Kaju, Jambhul

Species not Suitable for the Area: Shivan

Protection of the Plantation: Very Good (70%-90%)

Suitability as per working Plan: Yes

Gradation by the Evaluators: Very Good



Number of inspection visits by officers

APCCF: 0

CCF / CF: 0

DCF: 0

ACF: 1


Comments / Observations / Remark by Evaluators: Protection

Name(s) of the Evaluators: Mr. B. B. Jomiwale / Mr. B.R Chhallare

Date of Evaluation: 28-12-2022

Names & Designation of the Local Staff Present: S. B. Savant, RO, Shanava / S. G. Rasal, RO, Sarangapuri / D. V. Farde, Forest Guard, Malegaon / N. B. Bhere, Forest Guard, Musai / U. S. Patil, Forest Guard, Shenava / P. K. Vishe, Forest Guard, Murabhipada / J. M. Khelane, Forest Guard, Sarangapuri / B. R. Dalavi, Forest Guard, Dhasai / R. M. Pardadhi, Forest Guard, Shelavali / Y. P. Patil, Forest Guard, Chariv

Photographs of the Plantation Site:





Forest Circle: Thane

Forest Division: Shahapur

Forest Range: Dhasai

Forest Round: Shenwa

Forest Beat: Shenwa

Compartment No.: -

Village Survey / Gut No.: 199

Area under Plantation (ha.): 20

Area as per GPS Polygon (ha.): 29.20

Month-Year of Planting: 07-2019

No. of Plants per ha.: 600

Plant Spacing (m): 5 x 5 (400 pits) 2x2 (200pits) per ha.

Year Wise Sanctioned Amount (Rs.) -

PYO / PPO: 1068409/-

FYO: 697211/-

SYO: 329149/-

TYO: 293755/-

4th Year Operations: 224144/-

5th Year Operations: NA/-

Year Wise Actual Expenditure Done (Rs.) -

PYO / PPO: 663327/-

FYO: 612835/-

SYO: 314830/-

TYO: 162792/-

4th Year Operations: 140477/-

5th Year Operations: NA/-

Evaluation Data -

No. of Blocks Enumerated: 4

Area of Blocks Enumerated: 2

No. of Plants Planted in the sample area: 1153

No. of Plants Surviving in the Sample area: 822

Plant Survival Percentage: 71.29

Healthy Percentage: 50.00

Semi-Healthy Percentage: 30.00

Unhealthy Percentage: 20.00

Avg. Height of Plants (m): 1.30

Vigour Collar Girth (cms): 6.00

Whether Records are updated?: Yes

Max. Height of Plants (cms): 285.00

Local Names of Species Planted: Bambu, Shivan, Khair, Karanj, Kaju, Moha, Teak, Palas, Ain

Species not Suitable for the Area: Shivan

Protection of the Plantation: Very Good (70%-90%)

Suitability as per working Plan: Yes

Gradation by the Evaluators: Very Good



Number of inspection visits by officers

APCCF: 0

CCF / CF: 0

DCF: 0

ACF: 1


Comments / Observations / Remark by Evaluators: Protection

Name(s) of the Evaluators: Mr. B. B. Jomiwale / Mr. B.R Chhallare

Date of Evaluation: 28-12-2022

Names & Designation of the Local Staff Present: S. B. Savant, RO, Shanava / S. G. Rasal, RO, Sarangapuri / D. V. Farde, Forest Guard, Malegaon / N. B. Bhere, Forest Guard, Musai / R. M. Paradhi, Forest Guard, Shelavali / B. R. Dalavi, Forest Guard, Dhasai / R. M. Pardadhi, Forest Guard Shelavali

Photographs of the Plantation Site:





Forest Circle: Thane

Forest Division: Shahapur

Forest Range: Dhasai

Forest Round: Shenwa

Forest Beat: Musai

Compartment No.: 687

Village Survey / Gut No.: NA

Area under Plantation (ha.): 15

Area as per GPS Polygon (ha.): 19.10

Month-Year of Planting: 07-2019

No. of Plants per ha.: 400

Plant Spacing (m): 5

Year Wise Sanctioned Amount (Rs.) -

PYO / PPO: 758772/-

FYO: 383260/-

SYO: 179501/-

TYO: 178290/-

4th Year Operations: 147935/-5th Year Operations: NA/-**Year Wise Actual Expenditure Done (Rs.) -**

PYO / PPO: 310873/-

FYO: 334811/-

SYO: 179494/-

TYO: 178316/-

4th Year Operations: 87980/-5th Year Operations: NA/-**Evaluation Data -**

No. of Blocks Enumerated: 3

Area of Blocks Enumerated: 1.5

No. of Plants Planted in the sample area: 674

No. of Plants Surviving in the Sample area: 472

Plant Survival Percentage: 70.00

Healthy Percentage: 70.00

Semi-Healthy Percentage: 25.00

Unhealthy Percentage: 5.00

Avg. Height of Plants (m): 1.75

Vigour Collar Girth (cms): 0.00

Whether Records are updated?: Yes

Max. Height of Plants (cms): 3.00

Local Names of Species Planted: Bamboo (katang)

Species not Suitable for the Area: -

Protection of the Plantation: Very Good (70%-90%)

Suitability as per working Plan: Yes

Gradation by the Evaluators: Very Good



Number of inspection visits by officers

APCCF: 0

CCF / CF: 0

DCF: 1

ACF: 1


Comments / Observations / Remark by Evaluators: Area is hilly and undulating. Bamboo plants have been planted in old Aola plantation. Bamboo plants have well established and rhizomes have formed

Name(s) of the Evaluators: Mr. P. K. Kulkarni

Date of Evaluation: 08-01-2023

Names & Designation of the Local Staff Present: S. B. Sawant, RO / Mr. D. V. Farde, Beat Guard / N. B. Behere, Forest Guard / U. S. Patil, Forest Guard / Y. P. Patil, Forest Guard / Mr. C. L. Nimbalkar, Forest Guard / N. R. Wagh, Forest Guard

Photographs of the Plantation Site:





Forest Circle: Thane

Forest Division: Shahapur

Forest Range: Dolkhamb

Forest Round: Kharada

Forest Beat: Kharada

Compartment No.: 693

Village Survey / Gut No.: NA

Area under Plantation (ha.): 25

Area as per GPS Polygon (ha.): 58.40

Month-Year of Planting: 07-2020

No. of Plants per ha.: 400

Plant Spacing (m): 5 X 5

Year Wise Sanctioned Amount (Rs.) -

PYO / PPO: 1264621/-

FYO: 677466/-

SYO: 328983/-

TYO: 313801/-

4th Year Operations: 0/-

5th Year Operations: NA/-

Year Wise Actual Expenditure Done (Rs.) -

PYO / PPO: 1264618/-

FYO: 572356/-

SYO: 220979/-

TYO: 128202/-

4th Year Operations: 0/-

5th Year Operations: NA/-

Evaluation Data -

No. of Blocks Enumerated: 5

Area of Blocks Enumerated: 2.5

No. of Plants Planted in the sample area: 823

No. of Plants Surviving in the Sample area: 656

Plant Survival Percentage: 79.70

Healthy Percentage: 30.00

Semi-Healthy Percentage: 50.00

Unhealthy Percentage: 20.00

Avg. Height of Plants (m): 0.70

Vigour Collar Girth (cms): 0.00

Whether Records are updated?: Yes

Max. Height of Plants (cms): 200.00

Local Names of Species Planted: Bamboo

Species not Suitable for the Area: -

Protection of the Plantation: Very Good (70%-90%)

Suitability as per working Plan: No

Gradation by the Evaluators: Very Good



Number of inspection visits by officers

APCCF: 0

CCF / CF: 0

DCF: 0

ACF: 0

Comments / Observations / Remark by Evaluators: Natural grass is profusely grown. So, there is a great risk loss due to fire. Casualty in future should be replaced by bamboo rhizomes or seed sowing.

Name(s) of the Evaluators: Mr. R. G. Rane / Mr. P. A. Sutale

Date of Evaluation: 14-01-2023

Names & Designation of the Local Staff Present: P. K. Thore, RO, Kharada / D. M. Vishe, Beat Guard, Kharada / B. A. Lokhande, Beat Guard, Babre / Smt. J. Y. Patil, Beat Guard, Vehloli

Photographs of the Plantation Site:





Forest Circle: Thane

Forest Division: Shahapur

Forest Range: Dolkhamb

Forest Round: Kharada

Forest Beat: Kharada

Compartment No.: 693

Village Survey / Gut No.: NA

Area under Plantation (ha.): 28

Area as per GPS Polygon (ha.): 46.20

Month-Year of Planting: 07-2020

No. of Plants per ha.: 1100

Plant Spacing (m): 3 X 3

Year Wise Sanctioned Amount (Rs.) -

PYO / PPO: 1460221/-

FYO: 1641831/-

SYO: 706738/-

TYO: 545975/-

4th Year Operations: 0/-

5th Year Operations: NA/-

Year Wise Actual Expenditure Done (Rs.) -

PYO / PPO: 1460217/-

FYO: 1451155/-

SYO: 396016/-

TYO: 226658/-

4th Year Operations: 0/-

5th Year Operations: NA/-

Evaluation Data -

No. of Blocks Enumerated: 6

Area of Blocks Enumerated: 3

No. of Plants Planted in the sample area: 2709

No. of Plants Surviving in the Sample area: 2236

Plant Survival Percentage: 82.53

Healthy Percentage: 41.66

Semi-Healthy Percentage: 33.33

Unhealthy Percentage: 25.00

Avg. Height of Plants (m): 1.00

Vigour Collar Girth (cms): 11.00

Whether Records are updated?: Yes

Max. Height of Plants (cms): 200.00

Local Names of Species Planted: Khair, Shivan, Sag, Moha

Species not Suitable for the Area: Moha

Protection of the Plantation: Very Good (70%-90%)

Suitability as per working Plan: Yes

Gradation by the Evaluators: Very Good



Number of inspection visits by officers

APCCF: 0

CCF / CF: 0

DCF: 2

ACF: 0

Comments / Observations / Remark by Evaluators: Site selection is proper. Protection has been done properly. For casualty replacement seeds of local fruit species and also banyan, pipal, cluster fig (Umbar) tree should be tried.

Name(s) of the Evaluators: Mr. R. G. Rane / Mr. P. A. Sutale

Date of Evaluation: 14-01-2023

Names & Designation of the Local Staff Present: P. K. Thore, Forester / D. M. Vishe, Forest Guard / B. A. Lokhande, Forest Guard / Smt. J. Y. Patil, Beat Guard, Vehloli

Photographs of the Plantation Site:





Forest Circle: Thane

Forest Division: Shahapur

Forest Range: Dhasai

Forest Round: Sarangpuri

Forest Beat: Sarangpuri

Compartment No.: -

Village Survey / Gut No.: 276 Part- II

Area under Plantation (ha.): 25

Area as per GPS Polygon (ha.): 30.25

Month-Year of Planting: 07-2019

No. of Plants per ha.: 600

Plant Spacing (m): For Bomboo 5×5 and 2×2 for Khair Shivan species in between.

Year Wise Sanctioned Amount (Rs.) -

PYO / PPO: 1335511/-

FYO: 871514/-

SYO: 411436/-

TYO: 367193/-

4th Year Operations: 280180/-

5th Year Operations: NA/-

Year Wise Actual Expenditure Done (Rs.) -

PYO / PPO: 980899/-

FYO: 864954/-

SYO: 365398/-

TYO: 0/-

4th Year Operations: 159624/-

5th Year Operations: NA/-

Evaluation Data -

No. of Blocks Enumerated: 5

Area of Blocks Enumerated: 2.5

No. of Plants Planted in the sample area: 1390

No. of Plants Surviving in the Sample area: 709

Plant Survival Percentage: 51.00

Healthy Percentage: 65.00

Semi-Healthy Percentage: 15.00

Unhealthy Percentage: 20.00

Avg. Height of Plants (m): 1.75

Vigour Collar Girth (cms): 13.00

Whether Records are updated?: Yes

Max. Height of Plants (cms): 350.00

Local Names of Species Planted: Bamboo, Khair, Shivan

Species not Suitable for the Area: -

Protection of the Plantation: Good (50%-70%)

Suitability as per working Plan: Yes

Gradation by the Evaluators: Good



Number of inspection visits by officers

APCCF: 0

CCF / CF: 0

DCF: 2

ACF: 0


Comments / Observations / Remark by Evaluators: The plantation is carried over in Protected Forest area. The prescriptions of working plan is followed. The area has 0.6 crop density and the forest is of type IV quality. The SMC Works are carried over in the area . The plantation Model III is adopted with bombo as main species. The Shivan and Khair planted in between. The plant growth is satisfactory especially of bomo. The over head crop consists of Khair, Dhawada, Ain, Kalamb, Movai, Savar, Kakad, Tetoo and Behada etc.

Name(s) of the Evaluators: Mr. Davare Vivek / Mr. Patole Madhukar

Date of Evaluation: 17-01-2023

Names & Designation of the Local Staff Present: Mr. S. G. Rasal, RO / P. K. Vishe, Beat Guard / J. M. Khekane, Beat Guard / Smt. V. V. Farde, Forest Guard / J. S. Thakare, Forest Guard / Smt. R. M. Paradhi, Forest Guard / Mr. C. L. Nimbalkar, Forest Guard / Five Van Majurs

Photographs of the Plantation Site:





Forest Circle: Thane

Forest Division: Shahapur

Forest Range: Dhasai

Forest Round: Sarangpuri

Forest Beat: Sarangpuri

Compartment No.: -

Village Survey / Gut No.: 23 and 280

Area under Plantation (ha.): 25

Area as per GPS Polygon (ha.): 28.20

Month-Year of Planting: 07-2019

No. of Plants per ha.: 600

Plant Spacing (m): For Bomboo 5×5 and 2×2 for Khair and Shivan in between

Year Wise Sanctioned Amount (Rs.) -

PYO / PPO: 1335511/-

FYO: 871514/-

SYO: 411436/-

TYO: 367193/-

4th Year Operations: 280180/-5th Year Operations: NA/-**Year Wise Actual Expenditure Done (Rs.) -**

PYO / PPO: 1001731/-

FYO: 864954/-

SYO: 365398/-

TYO: 0/-

4th Year Operations: 159624/-5th Year Operations: NA/-**Evaluation Data -**

No. of Blocks Enumerated: 5

Area of Blocks Enumerated: 2.5

No. of Plants Planted in the sample area: 1330

No. of Plants Surviving in the Sample area: 532

Plant Survival Percentage: 40.00

Healthy Percentage: 25.00

Semi-Healthy Percentage: 35.00

Unhealthy Percentage: 40.00

Avg. Height of Plants (m): 0.80

Vigour Collar Girth (cms): 8.00

Whether Records are updated?: Yes

Max. Height of Plants (cms): 140.00

Local Names of Species Planted: Bamboo, Khair, Shivan

Species not Suitable for the Area: -

Protection of the Plantation: Unsatisfactory ((30%-50%))

Suitability as per working Plan: Yes

Gradation by the Evaluators: Below Average



Number of inspection visits by officers

APCCF: 0

CCF / CF: 0

DCF: 0

ACF: 1


Comments / Observations / Remark by Evaluators: The plantation area is of Protected Forest and is carried over in different Survey nos. The area is hilly and sloppy. The soil depth is shallow, bouldery, compact and is eroded. The forestry works are told to be hampered due to poor access. The percentage of surviving plants is lowered due to overhead crop and poor soil working.

Name(s) of the Evaluators: Mr. Davare Vivek / Mr. Patole Madhukar

Date of Evaluation: 16-01-2023

Names & Designation of the Local Staff Present: Mr. S. G. Rasal, RO / S. B. Savant, RO / P. K. Vishe, Beat Guard / J. M. Khekane, Forest Guard / Mr. D. V. Farde, Forest Guard / Smt. R. M. Paradhi, Forest Guard / Four Van Majurs

Photographs of the Plantation Site:





Forest Circle: Thane

Forest Division: Shahapur

Forest Range: Dhasai

Forest Round: Shenwa

Forest Beat: Musai

Compartment No.: -

Village Survey / Gut No.: S no 94

Area under Plantation (ha.): 20

Area as per GPS Polygon (ha.): 46.20

Month-Year of Planting: 07-2019

No. of Plants per ha.: 600

Plant Spacing (m): 5 bamboo and (khair and Shivan in between bamboo @2m)

Year Wise Sanctioned Amount (Rs.) -

PYO / PPO: 1068409/-

FYO: 697211/-

SYO: 329149/-

TYO: 293755/-

4th Year Operations: 224144/-

5th Year Operations: NA/-

Year Wise Actual Expenditure Done (Rs.) -

PYO / PPO: 663327/-

FYO: 612832/-

SYO: 314830/-

TYO: 162792/-

4th Year Operations: 140770/-

5th Year Operations: NA/-

Evaluation Data -

No. of Blocks Enumerated: 4

Area of Blocks Enumerated: 2

No. of Plants Planted in the sample area: 421

No. of Plants Surviving in the Sample area: 243

Plant Survival Percentage: 57.71

Healthy Percentage: 30.00

Semi-Healthy Percentage: 50.00

Unhealthy Percentage: 20.00

Avg. Height of Plants (m): 1.50

Vigour Collar Girth (cms): 6.00

Whether Records are updated?: Yes

Max. Height of Plants (cms): 270.00

Local Names of Species Planted: Bamboo, Khair, Shivan, Kaju, Moha, Karanj

Species not Suitable for the Area: Karanj

Protection of the Plantation: Good (50%-70%)

Suitability as per working Plan: Yes

Gradation by the Evaluators: Good



Number of inspection visits by officers

APCCF: 0

CCF / CF: 0

DCF: 1

ACF: 1

Comments / Observations / Remark by Evaluators: Area is protected forests and mostly plain. Existing vegetation consists of ain,teak,khair.Bamboo is planted at 5 m and khair and Shivan planted in between 4 bamboo plants.2 malki patches noticed in the plantation. Soil is murumy.

Name(s) of the Evaluators: Mr. P. K. Kulkarni

Date of Evaluation: 08-01-2023

Names & Designation of the Local Staff Present: S. B. Savant, RO / Mr. D. V. Farde, Beat Guard / N. B. Behere, Forest Guard / U. S. Patil, Forest Guard / Y. P. Patil, Forest Guard / Mr. C. L. Nimbalkar, Forest Guard / N. R. Wagh, Forest Guard

Photographs of the Plantation Site:





Forest Circle: Thane

Forest Division: Shahapur

Forest Range: Dhasai

Forest Round: Shenwa

Forest Beat: Musai

Compartment No.: 687

Village Survey / Gut No.: NA

Area under Plantation (ha.): 25

Area as per GPS Polygon (ha.): 27.72

Month-Year of Planting: 07-2019

No. of Plants per ha.: 1111

Plant Spacing (m): 3

Year Wise Sanctioned Amount (Rs.) -

PYO / PPO: 1303769/-

FYO: 1382742/-

SYO: 574359/-

TYO: 461645/-

4th Year Operations: 333414/-

5th Year Operations: NA/-

Year Wise Actual Expenditure Done (Rs.) -

PYO / PPO: 607275/-

FYO: 1194650/-

SYO: 523073/-

TYO: 344957/-

4th Year Operations: 209375/-

5th Year Operations: NA/-

Evaluation Data -

No. of Blocks Enumerated: 5

Area of Blocks Enumerated: 2.5

No. of Plants Planted in the sample area: 2734

No. of Plants Surviving in the Sample area: 1817

Plant Survival Percentage: 66.00

Healthy Percentage: 10.00

Semi-Healthy Percentage: 50.00

Unhealthy Percentage: 40.00

Avg. Height of Plants (m): 0.40

Vigour Collar Girth (cms): 5.00

Whether Records are updated?: Yes

Max. Height of Plants (cms): 100.00

Local Names of Species Planted: Khair, Teak, Shivan, Kaju, Moha, Karanj

Species not Suitable for the Area: Teak

Protection of the Plantation: Good (50%-70%)

Suitability as per working Plan: Yes

Gradation by the Evaluators: Good



Number of inspection visits by officers

APCCF: 0

CCF / CF: 0

DCF: 0

ACF: 3

Comments / Observations / Remark by Evaluators: Soil is hard murumy, regeneration of ain is good.site is almost plain.

Name(s) of the Evaluators: Mr. P. K. Kulkarni / Mr. N. R. Nikam

Date of Evaluation: 07-01-2023

Names & Designation of the Local Staff Present: S. B. Sawant, RO / Mr. S. G. Rasal, RO / Mr. D. V. Farde, Beat Guard / N. B. Behere, Forest Guard / U. S. Patil, Forest Guard / Y. P. Patil, Forest Guard / Bharati Dalvi, Forest Guard / Ratna Pardi, Forest Guard

Photographs of the Plantation Site:





Forest Circle: Thane

Forest Division: Shahapur

Forest Range: Dhasai

Forest Round: Shenwa

Forest Beat: Musai

Compartment No.: 0

Village Survey / Gut No.: 95,96 (Survey no)

Area under Plantation (ha.): 25

Area as per GPS Polygon (ha.): 30.75

Month-Year of Planting: 07-2019

No. of Plants per ha.: 600

Plant Spacing (m): 5 (bamboo) 2.5 (misc)

Year Wise Sanctioned Amount (Rs.) -

PYO / PPO: 1335511/-

FYO: 871514/-

SYO: 411436/-

TYO: 367193/-

4th Year Operations: 280180/-5th Year Operations: NA/-**Year Wise Actual Expenditure Done (Rs.) -**

PYO / PPO: 522943/-

FYO: 766043/-

SYO: 365392/-

TYO: 191222/-

4th Year Operations: 159624/-5th Year Operations: NA/-**Evaluation Data -**

No. of Blocks Enumerated: 5

Area of Blocks Enumerated: 2.5

No. of Plants Planted in the sample area: 1487

No. of Plants Surviving in the Sample area: 1011

Plant Survival Percentage: 68.00

Healthy Percentage: 50.00

Semi-Healthy Percentage: 40.00

Unhealthy Percentage: 10.00

Avg. Height of Plants (m): 1.00

Vigour Collar Girth (cms): 9.00

Whether Records are updated?: Yes

Max. Height of Plants (cms): 3.00

Local Names of Species Planted: Bamboo, Karanj, Khair, Shivan

Species not Suitable for the Area: -

Protection of the Plantation: Very Good (70%-90%)

Suitability as per working Plan: Yes

Gradation by the Evaluators: Good



Number of inspection visits by officers

APCCF: 0

CCF / CF: 0

DCF: 1

ACF: 0


Comments / Observations / Remark by Evaluators: Area is hilly with steep slope, Bamboo plants have well established and rhizome formation is also good, Natural vegetation of area noticed. Due to good protection plants are surviving well. Heavy grass in the plantation may damage the plantation in case of fire

Name(s) of the Evaluators: Mr. P. K. Kulkarni / Mr. N. R. Nikam

Date of Evaluation: 07-01-2023

Names & Designation of the Local Staff Present: S. B. Sawant, RO / Mr. S. G. Rasal, RO / Mr. D. V. Farde, Beat Guard / N. B. Behere, Forest Guard / U. S. Patil, Forest Guard / Y. P. Patil, Forest Guard / Bharati Dalvi, Forest Guard / Ratna Pardi, Forest Guard

Photographs of the Plantation Site:





Forest Circle: Thane

Forest Division: Shahapur

Forest Range: Dolkhamb

Forest Round: Kharada

Forest Beat: Vehloli

Compartment No.: 690

Village Survey / Gut No.: NA

Area under Plantation (ha.): 25

Area as per GPS Polygon (ha.): 35.40

Month-Year of Planting: 07-2019

No. of Plants per ha.: 1100

Plant Spacing (m): 3

Year Wise Sanctioned Amount (Rs.) -

PYO / PPO: 1303769/-

FYO: 1382742/-

SYO: 574359/-

TYO: 461645/-

4th Year Operations: 333414/-5th Year Operations: NA/-**Year Wise Actual Expenditure Done (Rs.) -**

PYO / PPO: 1302478/-

FYO: 1382738/-

SYO: 536783/-

TYO: 344957/-

4th Year Operations: 209375/-5th Year Operations: NA/-**Evaluation Data -**

No. of Blocks Enumerated: 8

Area of Blocks Enumerated: 4

No. of Plants Planted in the sample area: 2913

No. of Plants Surviving in the Sample area: 1777

Plant Survival Percentage: 61.00

Healthy Percentage: 10.00

Semi-Healthy Percentage: 71.00

Unhealthy Percentage: 19.00

Avg. Height of Plants (m): 1.20

Vigour Collar Girth (cms): 6.00

Whether Records are updated?: Yes

Max. Height of Plants (cms): 300.00

Local Names of Species Planted: Shivan, Mohwa, Khair, Teak, Ain

Species not Suitable for the Area:

Protection of the Plantation: Good (50%-70%)

Suitability as per working Plan: Yes

Gradation by the Evaluators: Good



Number of inspection visits by officers

APCCF: 0

CCF / CF: 0

DCF: 0

ACF: 0

Comments / Observations / Remark by Evaluators: 10% area is Rocky hard surface. No protection from TCM. No record of fire but pl. partly damage by fire. Grass is like petrol in this area as 90% forest area is private and huge amount of grasses present.

Name(s) of the Evaluators: Mr. A. S. Khune / Mr. S. A. Battulwar

Date of Evaluation: 26-12-2022

Names & Designation of the Local Staff Present: P. R. Nikalje, RFO / P. K. Thore, Forester / J. Y. Patil, Forest Guard

Photographs of the Plantation Site:





Forest Circle: Thane

Forest Division: Shahapur

Forest Range: Dolkhamb

Forest Round: Kharada

Forest Beat: Babre

Compartment No.: 691

Village Survey / Gut No.: NA

Area under Plantation (ha.): 50

Area as per GPS Polygon (ha.): 66.00

Month-Year of Planting: 07-2019

No. of Plants per ha.: 400

Plant Spacing (m): 5

Year Wise Sanctioned Amount (Rs.) -

PYO / PPO: 2529242/-

FYO: 1277534/-

SYO: 598337/-

TYO: 594302/-

4th Year Operations: 493116/-

5th Year Operations: NA/-

Year Wise Actual Expenditure Done (Rs.) -

PYO / PPO: 2529242/-

FYO: 1193956/-

SYO: 559193/-

TYO: 382448/-

4th Year Operations: 256404/-

5th Year Operations: NA/-

Evaluation Data -

No. of Blocks Enumerated: 13

Area of Blocks Enumerated: 6.5

No. of Plants Planted in the sample area: 2014

No. of Plants Surviving in the Sample area: 1357

Plant Survival Percentage: 67.00

Healthy Percentage: 24.00

Semi-Healthy Percentage: 34.00

Unhealthy Percentage: 42.00

Avg. Height of Plants (m): 1.30

Vigour Collar Girth (cms): 5.00

Whether Records are updated?: Yes

Max. Height of Plants (cms): 2.95

Local Names of Species Planted: Bamboo

Species not Suitable for the Area: -

Protection of the Plantation: Good (50%-70%)

Suitability as per working Plan: Yes

Gradation by the Evaluators: Good



Number of inspection visits by officers

APCCF: 0

CCF / CF: 0

DCF: 0

ACF: 0

Comments / Observations / Remark by Evaluators: TCM in heavy rainfall area is of no use after 1year. Grass is like a petrol as 90% forest is Private forest and huge amount of grasses in all areas. Some mice attack found

Name(s) of the Evaluators: Mr. A. S. Khune / Mr. S. A. Battulwar

Date of Evaluation: 27-12-2022

Names & Designation of the Local Staff Present: P. R. Nikalje, RFO / P. K. Thore, Forester / B. A. Lokhande, Forest Guard

Photographs of the Plantation Site:





Forest Circle: Thane

Forest Division: Shahapur

Forest Range: dolkhamb

Forest Round: kharada

Forest Beat: Babre

Compartment No.: 692

Village Survey / Gut No.: N A

Area under Plantation (ha.): 4

Area as per GPS Polygon (ha.): 4.11

Month-Year of Planting: 07-2020

No. of Plants per ha.: 1100

Plant Spacing (m): 3 X 3

Year Wise Sanctioned Amount (Rs.) -

PYO / PPO: 208603/-

FYO: 234547/-

SYO: 100963/-

TYO: 77996/-

4th Year Operations: 0/-

5th Year Operations: NA/-

Year Wise Actual Expenditure Done (Rs.) -

PYO / PPO: 208596/-

FYO: 219203/-

SYO: 94357/-

TYO: 59489/-

4th Year Operations: 0/-

5th Year Operations: NA/-

Evaluation Data -

No. of Blocks Enumerated: 1

Area of Blocks Enumerated: 0.5

No. of Plants Planted in the sample area: 501

No. of Plants Surviving in the Sample area: 425

Plant Survival Percentage: 85.00

Healthy Percentage: 40.00

Semi-Healthy Percentage: 30.00

Unhealthy Percentage: 30.00

Avg. Height of Plants (m): 1.20

Vigour Collar Girth (cms): 7.00

Whether Records are updated?: Yes

Max. Height of Plants (cms): 200.00

Local Names of Species Planted: Shivan, Khair, Awala, Moha, Ain

Species not Suitable for the Area: -

Protection of the Plantation: Very Good (70%-90%)

Suitability as per working Plan: Yes

Gradation by the Evaluators: Very Good



Number of inspection visits by officers

APCCF: 0

CCF / CF: 0

DCF: 0

ACF: 0


Comments / Observations / Remark by Evaluators: protection is good but, no fire line work has been done in this plantation in proper time.

Name(s) of the Evaluators: Mr. R. G. Rane / Mr. P. A. Sutale

Date of Evaluation: 05-01-2023

Names & Designation of the Local Staff Present: P. R. Nikalje, RFO Dolkhamb / P. K. Thore, Forester / B. A. Lokhande, Forest Guard / D. M. Vishe, Forest Guard

Photographs of the Plantation Site:





Forest Circle: Thane

Forest Division: Shahapur

Forest Range: Dhasai

Forest Round: Shenwa

Forest Beat: Shenwa

Compartment No.: 860 Sathagaon

Village Survey / Gut No.: NA

Area under Plantation (ha.): 25

Area as per GPS Polygon (ha.): 36.00

Month-Year of Planting: 07-2019

No. of Plants per ha.: 600

Plant Spacing (m): For Bomboo 5×5 and 2×2 for Khair and Shivan in between.

Year Wise Sanctioned Amount (Rs.) -

PYO / PPO: 1335511/-

FYO: 871514/-

SYO: 411436/-

TYO: 367193/-

4th Year Operations: 280180/-5th Year Operations: NA/-**Year Wise Actual Expenditure Done (Rs.) -**

PYO / PPO: 829160/-

FYO: 766046/-

SYO: 365398/-

TYO: 0/-

4th Year Operations: 159624/-5th Year Operations: NA/-**Evaluation Data -**

No. of Blocks Enumerated: 5

Area of Blocks Enumerated: 2.5

No. of Plants Planted in the sample area: 1251

No. of Plants Surviving in the Sample area: 817

Plant Survival Percentage: 65.00

Healthy Percentage: 64.00

Semi-Healthy Percentage: 26.00

Unhealthy Percentage: 10.00

Avg. Height of Plants (m): 2.00

Vigour Collar Girth (cms): 14.00

Whether Records are updated?: Yes

Max. Height of Plants (cms): 320.00

Local Names of Species Planted: Bomboo, Khair, Shivan

Species not Suitable for the Area: -

Protection of the Plantation: Good (50%-70%)

Suitability as per working Plan: Yes

Gradation by the Evaluators: Good



Number of inspection visits by officers

APCCF: 0

CCF / CF: 0

DCF: 0

ACF: 1

Comments / Observations / Remark by Evaluators: The plantation was supposed to be taken over in Survey no. 250 of Kothare Village, but the area available for planting was not up to targeted area and the plantation site is shifted to Reserve Forest Compartment no.860 of Sathagaon. Plantation model III is adopted for plantation. The prescriptions for R.F. are not mentioned in the Working Plan. The forest cover is of quality IV. The plant growth is satisfactory especially of Bomboo. The over head crop consists of Khair, Dhawada Ain, Kalamb, Palas, Savar, Kakad, Movai etc.

Name(s) of the Evaluators: Mr. Davare Vivek / Mr. Patole Madhukar

Date of Evaluation: 17-01-2023

Names & Designation of the Local Staff Present: S. B. Savant, RO, Shanava / D. V. Farde, Forest Guard / N. B. Bhere, Forest Guard / Y. P. Patil, Forest Guard / Smt. R. M. Paradhi, Forest Guard / Mr. J. M. Khekane, Forest Guard / Five Van Majurs

Photographs of the Plantation Site:





Forest Circle: Thane

Forest Division: Shahapur

Forest Range: Dhasai

Forest Round: Sarangpuri

Forest Beat: Murbipada

Compartment No.: 672

Village Survey / Gut No.: NA

Area under Plantation (ha.): 13

Area as per GPS Polygon (ha.): 16.20

Month-Year of Planting: 07-2019

No. of Plants per ha.: 1111

Plant Spacing (m): 3

Year Wise Sanctioned Amount (Rs.) -

PYO / PPO: 677960/-

FYO: 719026/-

SYO: 298656/-

TYO: 240055/-

4th Year Operations: 173375/-5th Year Operations: NA/-**Year Wise Actual Expenditure Done (Rs.) -**

PYO / PPO: 533033/-

FYO: 719026/-

SYO: 298656/-

TYO: 164062/-

4th Year Operations: 118461/-5th Year Operations: NA/-**Evaluation Data -**

No. of Blocks Enumerated: 3

Area of Blocks Enumerated: 1.3

No. of Plants Planted in the sample area: 1450

No. of Plants Surviving in the Sample area: 942

Plant Survival Percentage: 64.96

Healthy Percentage: 25.00

Semi-Healthy Percentage: 50.00

Unhealthy Percentage: 25.00

Avg. Height of Plants (m): 0.61

Vigour Collar Girth (cms): 7.00

Whether Records are updated?: Yes

Max. Height of Plants (cms): 131.00

Local Names of Species Planted: Sag, Shivan, Moha, Khair, Karanj, Behada

Species not Suitable for the Area: -

Protection of the Plantation: Very Good (70%-90%)

Suitability as per working Plan: Yes

Gradation by the Evaluators: Good



Number of inspection visits by officers

APCCF: 0

CCF / CF: 0

DCF: 0

ACF: 1


Comments / Observations / Remark by Evaluators: Grazing not seen, Saw Good work of fire tracing.

Name(s) of the Evaluators: Mr. B. V. Selukar / Mr. U. M. Dhopeswarkar

Date of Evaluation: 05-01-2023

Names & Designation of the Local Staff Present: Mr. S. G. Rasal, RO / S. B. Sawant, RO / P. K. Vishe, Beat Guard / J. M. Khekane, Beat Guard / D. V. Farde, Beat Guard

Photographs of the Plantation Site:





Forest Circle: Thane

Forest Division: Shahapur

Forest Range: Dhasai

Forest Round: Sarangpuri

Forest Beat: Murbipada

Compartment No.: 672

Village Survey / Gut No.: NA

Area under Plantation (ha.): 10

Area as per GPS Polygon (ha.): 16.40

Month-Year of Planting: 07-2019

No. of Plants per ha.: 400

Plant Spacing (m): 5

Year Wise Sanctioned Amount (Rs.) -

PYO / PPO: 505848/-

FYO: 255507/-

SYO: 119627/-

TYO: 118860/-

4th Year Operations: 98623/-

5th Year Operations: NA/-

Year Wise Actual Expenditure Done (Rs.) -

PYO / PPO: 472744/-

FYO: 255507/-

SYO: 114715/-

TYO: 111082/-

4th Year Operations: 58653/-

5th Year Operations: NA/-

Evaluation Data -

No. of Blocks Enumerated: 3

Area of Blocks Enumerated: 1.01

No. of Plants Planted in the sample area: 405

No. of Plants Surviving in the Sample area: 268

Plant Survival Percentage: 66.17

Healthy Percentage: 35.00

Semi-Healthy Percentage: 30.00

Unhealthy Percentage: 35.00

Avg. Height of Plants (m): 1.13

Vigour Collar Girth (cms): 4.00

Whether Records are updated?: Yes

Max. Height of Plants (cms): 210.00

Local Names of Species Planted: Bamboo

Species not Suitable for the Area: -

Protection of the Plantation: Very Good (70%-90%)

Suitability as per working Plan: Yes

Gradation by the Evaluators: Good



Number of inspection visits by officers

APCCF: 0

CCF / CF: 0

DCF: 0

ACF: 1

Comments / Observations / Remark by Evaluators: 1) Name of Range, Round and Beat not tallies with list of plantation sites supplied by PCCF CAMPA. 2) Bamboo plantation as against Mix plantation in the list of plantation sites supplied by PCCF CAMPA

Name(s) of the Evaluators: Mr. B. V. Selukar / Mr. U. M. Dhopeswarkar

Date of Evaluation: 05-01-2023

Names & Designation of the Local Staff Present: Mr. S. G. Rasal, RO / S. B. Sawant, RO / P. K. Vishe, Beat Guard / J. M. Khekane, Beat Guard

Photographs of the Plantation Site:





Forest Circle: Thane

Forest Division: Shahapur

Forest Range: Dolkhamb

Forest Round: Kharada

Forest Beat: Babre

Compartment No.: 692

Village Survey / Gut No.: NA

Area under Plantation (ha.): 2

Area as per GPS Polygon (ha.): 3.50

Month-Year of Planting: 07-2020

No. of Plants per ha.: 1100

Plant Spacing (m): 3

Year Wise Sanctioned Amount (Rs.) -

PYO / PPO: 106841/-

FYO: 69721/-

SYO: 26319/-

TYO: 25104/-

4th Year Operations: 0/-5th Year Operations: NA/-**Year Wise Actual Expenditure Done (Rs.) -**

PYO / PPO: 106841/-

FYO: 65160/-

SYO: 18330/-

TYO: 11730/-

4th Year Operations: 0/-5th Year Operations: NA/-**Evaluation Data -**

No. of Blocks Enumerated: 1

Area of Blocks Enumerated: 0.5

No. of Plants Planted in the sample area: 490

No. of Plants Surviving in the Sample area: 360

Plant Survival Percentage: 73.00

Healthy Percentage: 23.00

Semi-Healthy Percentage: 32.00

Unhealthy Percentage: 45.00

Avg. Height of Plants (m): 0.80

Vigour Collar Girth (cms): 6.00

Whether Records are updated?: Yes

Max. Height of Plants (cms): 1.70

Local Names of Species Planted: Awala, Khair, Shivan, Bamboo, Karanj

Species not Suitable for the Area:

Protection of the Plantation: Good (50%-70%)

Suitability as per working Plan: Yes

Gradation by the Evaluators: Good



Number of inspection visits by officers

APCCF: 0

CCF / CF: 0

DCF: 0

ACF: 0

Comments / Observations / Remark by Evaluators: Estimate is to plant $5 \times 5 = 400$ and $2 \times 2 = 200$ total 600 plants per hactor but pl.done as $3 \times 3 = 1100$ plants per ha.

Name(s) of the Evaluators: Mr. A. S. Khune / Mr. S. A. Battulwar

Date of Evaluation: 27-12-2022

Names & Designation of the Local Staff Present: P. R. Nikalje, RFO / P. K. Thore, Forester / B. A. Lokhande, Forest Guard

Photographs of the Plantation Site:



The linked image cannot be displayed. The file may have been moved, renamed, or deleted. Verify that the link points to the correct file and location.



Forest Circle: Thane

Forest Division: Shahapur

Forest Range: Dolkhamb

Forest Round: Kharada

Forest Beat: Babre

Compartment No.: 692

Village Survey / Gut No.: NA

Area under Plantation (ha.): 2

Area as per GPS Polygon (ha.): 2.22

Month-Year of Planting: 07-2020

No. of Plants per ha.: 400

Plant Spacing (m): 5 X 5

Year Wise Sanctioned Amount (Rs.) -

PYO / PPO: 101170/-

FYO: 54197/-

SYO: 36193/-

TYO: 31021/-

4th Year Operations: 0/-

5th Year Operations: NA/-

Year Wise Actual Expenditure Done (Rs.) -

PYO / PPO: 101170/-

FYO: 43711/-

SYO: 27408/-

TYO: 14462/-

4th Year Operations: 0/-

5th Year Operations: NA/-

Evaluation Data -

No. of Blocks Enumerated: 1

Area of Blocks Enumerated: 0.5

No. of Plants Planted in the sample area: 190

No. of Plants Surviving in the Sample area: 143

Plant Survival Percentage: 75.00

Healthy Percentage: 35.00

Semi-Healthy Percentage: 35.00

Unhealthy Percentage: 30.00

Avg. Height of Plants (m): 0.95

Vigour Collar Girth (cms): 0.00

Whether Records are updated?: Yes

Max. Height of Plants (cms): 195.00

Local Names of Species Planted: Bamboo

Species not Suitable for the Area: Bamboo

Protection of the Plantation: Very Good (70%-90%)

Suitability as per working Plan: Yes

Gradation by the Evaluators: Very Good



Number of inspection visits by officers

APCCF: 0

CCF / CF: 0

DCF: 0

ACF: 0


Comments / Observations / Remark by Evaluators: no fire line work has been done in this plantation in proper time. some plants have been damaged by wild animal infestation (wild boar)

Name(s) of the Evaluators: Mr. R. G. Rane / Mr. P. A. Sutale

Date of Evaluation: 05-01-2023

Names & Designation of the Local Staff Present: P. R. Nikalje, RFO / P. K. Thore, Forester / B. A. Lokhande, Forest Guard / D. M. Vishe, Forest Guard

Photographs of the Plantation Site:





Forest Circle: Thane

Forest Division: Shahapur

Forest Range: Dolkhamb

Forest Round: Kharada

Forest Beat: Vehloli

Compartment No.: 690

Village Survey / Gut No.: NA

Area under Plantation (ha.): 50

Area as per GPS Polygon (ha.): 68.30

Month-Year of Planting: 07-2019

No. of Plants per ha.: 400

Plant Spacing (m): 5

Year Wise Sanctioned Amount (Rs.) -

PYO / PPO: 2529242/-

FYO: 1277534/-

SYO: 598337/-

TYO: 594302/-

4th Year Operations: 493116/-

5th Year Operations: NA/-

Year Wise Actual Expenditure Done (Rs.) -

PYO / PPO: 1933808/-

FYO: 1116042/-

SYO: 557929/-

TYO: 382448/-

4th Year Operations: 256404/-

5th Year Operations: NA/-

Evaluation Data -

No. of Blocks Enumerated: 11

Area of Blocks Enumerated: 5.5

No. of Plants Planted in the sample area: 1975

No. of Plants Surviving in the Sample area: 1017

Plant Survival Percentage: 51.00

Healthy Percentage: 23.00

Semi-Healthy Percentage: 37.00

Unhealthy Percentage: 40.00

Avg. Height of Plants (m): 0.95

Vigour Collar Girth (cms): 4.00

Whether Records are updated?: Yes

Max. Height of Plants (cms): 270.00

Local Names of Species Planted: Bamboo

Species not Suitable for the Area:

Protection of the Plantation: Good (50%-70%)

Suitability as per working Plan: Yes

Gradation by the Evaluators: Good



Number of inspection visits by officers

APCCF: 0

CCF / CF: 0

DCF: 0

ACF: 0

Comments / Observations / Remark by Evaluators: Grazing found. No road upto plantation site. Approximate 5% area with open rock. Heavy grass in pl.area is like petrol, hence it should remove every year in the month of November. TCM is of Zero use after one year.

Name(s) of the Evaluators: Mr. A. S. Khune / Mr. S. A. Battulwar

Date of Evaluation: 28-01-2023

Names & Designation of the Local Staff Present: P. R. Nikalje, RFO / P. K. Thore, Forester

Photographs of the Plantation Site:





SMC Works Category: Cement Bund

Forest Circle: Dhule

Forest Division: Jalgaon

Forest Range: Chalisgaon

Forest Round: Ghodegaon

Forest Beat: Upkhed

Compartment No.: 318 (CNB No.2)

Village Survey/Gut No.: NA

Month-Year of Execution: NA/2022

Technical Sanction No.: Not recorded in MB and not made available

Administrative Amount Sanctioned (Rs.): 1787781/-

Actual Expenditure Incurred (Rs.): 1638259/-

Physical Attributes as per MB

Top Length (m): 24.90

Bottom Length (m): 24.90

Avg. Width (m): 1.93

Avg. Height (m): 3.87

Cubical Contents (cum): 189.10

Physical Actual Attributes as per Evaluation

Top Length (m): 22.90

Bottom Length (m): 22.90

Avg. Width (m): 1.93

Avg. Height (m): 1.50

Cubical Contents (cum): 80.33

Difference of Physical Attributes between MB and Evaluation

Top Length (m): 2.00

Bottom Length (m): 2.00

Avg. Width (m): 0.00

Avg. Height (m): NA

Cubical Contents (cum): 108.77

Whether Records are Updated?: No



Number of inspection visits by officers

APCCF: 0

CCF / CF: 0

DCF: 2

ACF: 2


Comments / Observations / Remark by Evaluators: (1) MB in spite of permanent and important record, has been written in shabby and illegible handwriting. showing utter disregard for laid down norms of recording MB. (2)The MB is record not maintained in details as can be seen from the fact that the Technical Sanction details , period of various items of works executed, Payment details like Voucher Nos. and date of payment of work, are not recorded. (3) The MB measurement entries are not signed by any forest officer on every page making its authenticity doubtful.(3) The workmanship was found to be bad as there was large scale water leakage from the bund wall resulting in failure in achieving the purpose of huge amount spent on CNB construction. (4) The work needs to be critically checked for quality and quantity parameters jointly by a chartered engineer and forest engineer. (5) The measurements taken during evaluation are above GL and therefore show difference in comparison with MB record.

Name(s) of the Evaluators: Mr. S. K. Gawali / Mr. J. A. Patil

Date of Evaluation: 27-12-2022

Names & Designation of the Local Staff Present: Mr. S. K. Shisav, ACF, Jalgaon / Mrs. Shital Nagarale, RFO, Chalisgaon / Mr. G. S. Pinjari, RO, Ghodegaon / S. B. Chavan, Beat Guard, Upkhed

Photographs of the Plantation Site:





SMC Works Category: Cement Bund

Forest Circle: Dhule

Forest Division: Jalgaon

Forest Range: Chalisgaon

Forest Round: Ghodegaon

Forest Beat: Upkhed

Compartment No.: 318 (CNB No.2NADaregaon)

Village Survey/Gut No.: NA

Month-Year of Execution: NA/2022

Technical Sanction No.: Not made available and recorded in MB

Administrative Amount Sanctioned (Rs.): 1951520/-

Actual Expenditure Incurred (Rs.): 1461314/-

Physical Attributes as per MB

Top Length (m): 28.90

Bottom Length (m): 28.90

Avg. Width (m): 1.93

Avg. Height (m): 4.12

Cubical Contents (cum): 235.36

Physical Actual Attributes as per Evaluation

Top Length (m): 24.90

Bottom Length (m): 24.90

Avg. Width (m): 1.00

Avg. Height (m): 2.10

Cubical Contents (cum): 211.48

Difference of Physical Attributes between MB and Evaluation

Top Length (m): 4.00

Bottom Length (m): 4.00

Avg. Width (m): 0.00

Avg. Height (m): NA

Cubical Contents (cum): 24.48

Whether Records are Updated?: No



Number of inspection visits by officers

APCCF: 0

CCF / CF: 0

DCF: 2

ACF: 2

Comments / Observations / Remark by Evaluators: (1) MB in spite of permanent and important record, has been written in shabby and illegible handwriting. showing utter disregard for laid down norms of recording MB. (2)The MB is record not maintained in details as can be seen from the fact that the Technical Sanction details , period of various items of works executed, Payment details like Voucher Nos. and date of payment of work, are not recorded. (3) The MB measurement entries are not signed by any forest officer on every page making its authenticity doubtful.(3) The workmanship was found to be bad as there was large scale water leakage from the bund wall resulting in failure in achieving the purpose of huge amount spent on CNB construction. (4) The work needs to be critically checked for quality and quantity parameters jointly by a chartered engineer and forest engineer. (5) The measurements taken during evaluation are above GL and therefore show difference in comparison with MB record.

Name(s) of the Evaluators: Mr. S. K. Gawali / Mr. J. A. Patil

Date of Evaluation: 27-12-2022

Names & Designation of the Local Staff Present: Mr. S. K. Shisav, ACF, Jalgaon / Mrs. Shital Nagarale, RFO, Chalisgaon / Mr. G. S. Pinjari, RO, Ghodegaon / S. B. Chavan, Beat Guard, Upkhed

Photographs of the Plantation Site:





SMC Works Category: Cement Bund

Forest Circle: Dhule

Forest Division: Jalgaon

Forest Range: Chalisgaon

Forest Round: Ghodegaon

Forest Beat: Upkhed

Compartment No.: 316 (CNB No.1 Upkhed))

Village Survey/Gut No.: NA

Month-Year of Execution: NA/2022

Technical Sanction No.: Not recored in MB or made available.

Administrative Amount Sanctioned (Rs.): 721870/-

Actual Expenditure Incurred (Rs.): 655552/-

Physical Attributes as per MB

Top Length (m): 12.00

Bottom Length (m): 12.00

Avg. Width (m): 1.74

Avg. Height (m): 1.60

Cubical Contents (cum): 67.51

Physical Actual Attributes as per Evaluation

Top Length (m): 15.60

Bottom Length (m): 15.60

Avg. Width (m): 1.59

Avg. Height (m): 1.60

Cubical Contents (cum): 39.68

Difference of Physical Attributes between MB and Evaluation

Top Length (m): 3.60

Bottom Length (m): 3.60

Avg. Width (m): 0.15

Avg. Height (m): NA

Cubical Contents (cum): 0.00

Whether Records are Updated?: No



Number of inspection visits by officers

APCCF: 0

CCF / CF: 0

DCF: 2

ACF: 2


Comments / Observations / Remark by Evaluators: (1) MB in spite of permanent and important record, has been written in shabby and illegible handwriting showing utter disregard for laid down norms of recording MB. (2) The MB is record not maintained in details as can be seen from the fact that the Technical Sanction details, period of various items of works executed, Payment details like Voucher Nos. and date of payment of work, are not recorded. (3) The MB measurement entries are not signed by any forest officer on every page making its authenticity doubtful. (3) The location was found to be inappropriate with catchment and Nala bank nonNAavailability defeating in achieving the purpose of huge amount spent on CNB construction. (4) The work needs to be critically checked for quality and quantity parameters jointly by a chartered engineer and forest engineer. (5) The measurements taken during evaluation are above GL and therefore show difference in comparison with MB record.

Name(s) of the Evaluators: Mr. S. K. Gawali / Mr. J. A. Patil

Date of Evaluation: 26-12-2022

Names & Designation of the Local Staff Present: Mr. S. K Shisav, ACF, Jalgaon / Mrs. Shital Nagarale, RFO, Chalisgaon / Mr. G. S. Pinjari, RO, Ghodegaon / Mr. S. B. Chavan, Beat Guard, Upkhed

Photographs of the Plantation Site:





SMC Works Category: Cement Bund

Forest Circle: Dhule

Forest Division: Jalgaon

Forest Range: Chalisgaon

Forest Round: Ghodegaon

Forest Beat: Upkhed

Compartment No.: 316 (CNB No.2)

Village Survey/Gut No.: NA

Month-Year of Execution: NA/2022

Technical Sanction No.: Not recorded in MB and made available.

Administrative Amount Sanctioned (Rs.): 599398/-

Actual Expenditure Incurred (Rs.): 509630/-

Physical Attributes as per MB

Top Length (m): 13.75

Bottom Length (m): 13.75

Avg. Width (m): 1.73

Avg. Height (m): 2.42

Cubical Contents (cum): 43.86

Physical Actual Attributes as per Evaluation

Top Length (m): 11.90

Bottom Length (m): 11.90

Avg. Width (m): 1.00

Avg. Height (m): 2.00

Cubical Contents (cum): 29.50

Difference of Physical Attributes between MB and Evaluation

Top Length (m): 1.85

Bottom Length (m): 1.85

Avg. Width (m): 0.72

Avg. Height (m): 0.42

Cubical Contents (cum): 14.36

Whether Records are Updated?: No



Number of inspection visits by officers

APCCF: 0

CCF / CF: 0

DCF: 2

ACF: 2


Comments / Observations / Remark by Evaluators: (1) MB in spite of permanent and important record, has been written in shabby and illegible handwriting showing utter disregard for laid down norms of recording MB. (2) The MB is record not maintained in details as can be seen from the fact that the Technical Sanction details, period of various items of works executed, Payment details like Voucher Nos. and date of payment of work, are not recorded. (3) The MB measurement entries are not signed by any forest officer on every page making its authenticity doubtful. (3) The location was found to be inappropriate with catchment and Nala bank nonNAavailability defeating in achieving the purpose of huge amount spent on CNB construction. (4) The work needs to be critically checked for quality and quantity parameters jointly by a chartered engineer and forest engineer. (5) The measurements taken during evaluation are above GL and therefore show difference in comparison with MB record.

Name(s) of the Evaluators: Mr. S. K. Gawali / Mr. J. A. Patil

Date of Evaluation: 26-12-2022

Names & Designation of the Local Staff Present: Mr. S. K Shisav, ACF, Jalgaon / Mrs. Shital Nagarale, RFO, Chalisgaon / Mr. G. S. Pinjari, RO, Ghodegaon / Mr. S. B. Chavan, Beat Guard, Upkhed

Photographs of the Plantation Site:





SMC Works Category: Cement Bund

Forest Circle: Thane

Forest Division: Jawahar

Forest Range: Jawahar (South)

Forest Round: Dengachimet

Forest Beat: Kashivali

Compartment No.: 259/347

Village Survey/Gut No.: NA

Month-Year of Execution: 12-2021

Technical Sanction No.: 38

Administrative Amount Sanctioned (Rs.): 984162/-

Actual Expenditure Incurred (Rs.): 984937/-

Physical Attributes as per MB

Top Length (m): 9.00

Bottom Length (m): 9.00

Avg. Width (m): 2.05

Avg. Height (m): 3.50

Cubical Contents (cum): 64.57

Physical Actual Attributes as per Evaluation

Top Length (m): 9.00

Bottom Length (m): 9.00

Avg. Width (m): 1.55

Avg. Height (m): 2.70

Cubical Contents (cum): 37.67

Difference of Physical Attributes between MB and Evaluation

Top Length (m): 0.00

Bottom Length (m): 0.00

Avg. Width (m): 0.50

Avg. Height (m): 0.80

Cubical Contents (cum): 26.90

Whether Records are Updated?: Yes



Number of inspection visits by officers

APCCF: 0

CCF / CF: 0

DCF: 1

ACF: 1


Comments / Observations / Remark by Evaluators: 1)Difference in cubic meters of the construction of main wall, is due to the foundation's height and width could not get measured. 2)Only main wall's construction work measurements are given. 3) The constructions of key walls and u/s with d/s flank walls, and also of cushion work to d/s is also verified. 4)Water storage is maximum i. e. upNAto 2.70m of height of wall and 70m length.

Name(s) of the Evaluators: Mr. R. T. More

Date of Evaluation: 23-12-2022

Names & Designation of the Local Staff Present: Shri. G.B.Lakhekar Patil, RFO, Jawhar(S) / Shri. D. A. Vazare, RO, Dengachi Met / Shri. V. S. Nadage, Beat Guard, Shiroshi

Photographs of the Plantation Site:





SMC Works Category: Cement Bund

Forest Circle: Thane

Forest Division: Jawahar

Forest Range: Jawahar (South)

Forest Round: Dengachimet

Forest Beat: Kashivali

Compartment No.: 255/347

Village Survey/Gut No.: NA

Month-Year of Execution: 12-2022

Technical Sanction No.: 37NA05/07/2021

Administrative Amount Sanctioned (Rs.): 943625/-

Actual Expenditure Incurred (Rs.): 941122/-

Physical Attributes as per MB

Top Length (m): 7.00

Bottom Length (m): 7.00

Avg. Width (m): 2.05

Avg. Height (m): 3.50

Cubical Contents (cum): 50.22

Physical Actual Attributes as per Evaluation

Top Length (m): 7.00

Bottom Length (m): 7.00

Avg. Width (m): 1.50

Avg. Height (m): 2.50

Cubical Contents (cum): 26.25

Difference of Physical Attributes between MB and Evaluation

Top Length (m): 0.00

Bottom Length (m): 0.00

Avg. Width (m): 0.55

Avg. Height (m): 1.00

Cubical Contents (cum): 23.97

Whether Records are Updated?: Yes



Number of inspection visits by officers

APCCF: 0

CCF / CF: 0

DCF: 1

ACF: 1


Comments / Observations / Remark by Evaluators: 1)Difference in measurements of main wall's construction, is due to the foundation's measurements could not be measured. 2)Only main wall's construction measurements, are given and verified. 3) The measurements of key walls, flank walls, and d/s cushion work were also verified. 4) Catchment for water storage is less, thereby assembled water did not stay for a long time. Now the bund is dry.

Name(s) of the Evaluators: Mr. R. T. More

Date of Evaluation: 24-12-2022

Names & Designation of the Local Staff Present: Shri G.B.Lakhekar Patil, RFO Jawhar(S) / Shri. D. A. Vazare, R. O. Dengachi Met / Shri V. S. Massage, F. G. Shiroshi

Photographs of the Plantation Site:





SMC Works Category: Cement Bund

Forest Circle: Thane

Forest Division: Jawahar

Forest Range: Jawahar (South)

Forest Round: Dengachimet

Forest Beat: Shiroshi

Compartment No.: 363(new no 256)

Village Survey/Gut No.: NA

Month-Year of Execution: 12-2021

Technical Sanction No.: 39/5.7.2021

Administrative Amount Sanctioned (Rs.): 999544/-

Actual Expenditure Incurred (Rs.): 983131/-

Physical Attributes as per MB

Top Length (m): 9.40

Bottom Length (m): 9.40

Avg. Width (m): 2.05

Avg. Height (m): 3.70

Cubical Contents (cum): 115.62

Physical Actual Attributes as per Evaluation

Top Length (m): 9.40

Bottom Length (m): 9.40

Avg. Width (m): 2.00

Avg. Height (m): 2.40

Cubical Contents (cum): 71.29

Difference of Physical Attributes between MB and Evaluation

Top Length (m): 0.00

Bottom Length (m): 0.00

Avg. Width (m): 2.00

Avg. Height (m): 3.00

Cubical Contents (cum): 45.12

Whether Records are Updated?: Yes



Number of inspection visits by officers

APCCF: 0

CCF / CF: 0

DCF: 0

ACF: 1

Comments / Observations / Remark by Evaluators: Structure is sound and stable. At present it is a dry bandhara.

Name(s) of the Evaluators: Mr. P. K. Kulkarni

Date of Evaluation: 22-12-2022

Names & Designation of the Local Staff Present: D. A. Vazare RO / V. S. Nadge, Forest Guard

Photographs of the Plantation Site:





SMC Works Category: Cement Bund

Forest Circle: Thane

Forest Division: Jawahar

Forest Range: Jawahar (South)

Forest Round: Dengachimet

Forest Beat: Shiroshi

Compartment No.: 363(new no 256)

Village Survey/Gut No.: NA

Month-Year of Execution: 12-2021

Technical Sanction No.: 36/5.7.2021

Administrative Amount Sanctioned (Rs.): 982702/-

Actual Expenditure Incurred (Rs.): 972626/-

Physical Attributes as per MB

Top Length (m): 8.00

Bottom Length (m): 8.00

Avg. Width (m): 2.15

Avg. Height (m): 3.60

Cubical Contents (cum): 148.86

Physical Actual Attributes as per Evaluation

Top Length (m): 8.00

Bottom Length (m): 8.00

Avg. Width (m): 2.00

Avg. Height (m): 2.25

Cubical Contents (cum): 36.00

Difference of Physical Attributes between MB and Evaluation

Top Length (m): 0.00

Bottom Length (m): 0.00

Avg. Width (m): 2.00

Avg. Height (m): 2.25

Cubical Contents (cum): 38.60

Whether Records are Updated?: Yes



Number of inspection visits by officers

APCCF: 0

CCF / CF: 0

DCF: 0

ACF: 1


Comments / Observations / Remark by Evaluators: Structure is sound and stable. Water conserved till Nov 22.

Name(s) of the Evaluators: Mr. P. K. Kulkarni

Date of Evaluation: 22-12-2022

Names & Designation of the Local Staff Present: D. A. Vazare, RO

Photographs of the Plantation Site:





SMC Works Category: Cement Bund

Forest Circle: Thane

Forest Division: Jawahar

Forest Range: Jawahar (South)

Forest Round: Dengachimet

Forest Beat: Shiroshi

Compartment No.: 363(new no 256)

Village Survey/Gut No.: NA

Month-Year of Execution: 02-2022

Technical Sanction No.: 35/5.7.2021

Administrative Amount Sanctioned (Rs.): 974836/-

Actual Expenditure Incurred (Rs.): 964450/-

Physical Attributes as per MB

Top Length (m): 9.00

Bottom Length (m): 9.00

Avg. Width (m): 3.40

Avg. Height (m): 3.20

Cubical Contents (cum): 97.92

Physical Actual Attributes as per Evaluation

Top Length (m): 9.00

Bottom Length (m): 9.00

Avg. Width (m): 3.40

Avg. Height (m): 2.10

Cubical Contents (cum): 64.26

Difference of Physical Attributes between MB and Evaluation

Top Length (m): 0.00

Bottom Length (m): 0.00

Avg. Width (m): 0.00

Avg. Height (m): 2.10

Cubical Contents (cum): 64.26

Whether Records are Updated?: Yes



Number of inspection visits by officers

APCCF: 0

CCF / CF: 0

DCF: 0

ACF: 1


Comments / Observations / Remark by Evaluators: Structure is sound and stable. At present the bandhara is dry .water was conserved up to Nov 22.

Name(s) of the Evaluators: Mr. P. K. Kulkarni

Date of Evaluation: 21-12-2022

Names & Designation of the Local Staff Present: D. A. Vazare RO / V. S. Nadge, Forest Guard

Photographs of the Plantation Site:





SMC Works Category: Cement Bund

Forest Circle: Thane

Forest Division: Jawahar

Forest Range: Jawahar (South)

Forest Round: Jawahar

Forest Beat: Kadachimet

Compartment No.: 348(new no 260)

Village Survey/Gut No.: NA

Month-Year of Execution: 04-2022

Technical Sanction No.: 32/05.07.2021

Administrative Amount Sanctioned (Rs.): 987609/-

Actual Expenditure Incurred (Rs.): 987609/-

Physical Attributes as per MB

Top Length (m): 10.00

Bottom Length (m): 10.00

Avg. Width (m): 2.05

Avg. Height (m): 3.00

Cubical Contents (cum): 151.95

Physical Actual Attributes as per Evaluation

Top Length (m): 10.00

Bottom Length (m): 10.00

Avg. Width (m): 2.05

Avg. Height (m): 2.20

Cubical Contents (cum): 45.10

Difference of Physical Attributes between MB and Evaluation

Top Length (m): 0.00

Bottom Length (m): 0.00

Avg. Width (m): 0.00

Avg. Height (m): 2.05

Cubical Contents (cum): 61.50

Whether Records are Updated?: Yes



Number of inspection visits by officers

APCCF: 0

CCF / CF: 0

DCF: 1

ACF: 1


Comments / Observations / Remark by Evaluators: Structure is sound and stable. Water is well conserved even on the date of evaluation. It has benefitted local villagers and cattle. All the measurements are at ground level.

Name(s) of the Evaluators: Mr. P. K. Kulkarni

Date of Evaluation: 22-12-2022

Names & Designation of the Local Staff Present: D. A. Vazare, RO / Vaisala Lahu, Forest Guard

Photographs of the Plantation Site:





SMC Works Category: Cement Bund

Forest Circle: Thane

Forest Division: Jawahar

Forest Range: Jawahar (South)

Forest Round: Jawahar

Forest Beat: Kadachimet

Compartment No.: 348(new no 260)

Village Survey/Gut No.: NA

Month-Year of Execution: 04-2022

Technical Sanction No.: 33/5.7.2021

Administrative Amount Sanctioned (Rs.): 986736/-

Actual Expenditure Incurred (Rs.): 984980/-

Physical Attributes as per MB

Top Length (m): 10.20

Bottom Length (m): 10.20

Avg. Width (m): 2.05

Avg. Height (m): 3.48

Cubical Contents (cum): 150.58

Physical Actual Attributes as per Evaluation

Top Length (m): 10.20

Bottom Length (m): 10.20

Avg. Width (m): 2.00

Avg. Height (m): 3.44

Cubical Contents (cum): 0.00

Difference of Physical Attributes between MB and Evaluation

Top Length (m): 0.00

Bottom Length (m): 0.00

Avg. Width (m): 2.05

Avg. Height (m): 3.44

Cubical Contents (cum): 70.18

Whether Records are Updated?: Yes



Number of inspection visits by officers

APCCF: 0

CCF / CF: 0

DCF: 1

ACF: 1


Comments / Observations / Remark by Evaluators: Structure is sound and stable. Water is well conserved it has benefitted villagers and farmers local stake holders have planted mango and kaju.

Name(s) of the Evaluators: Mr. P. K. Kulkarni

Date of Evaluation: 22-12-2022

Names & Designation of the Local Staff Present: D. A. Vazare, RO / Vaisali Baraf, Forest Guard

Photographs of the Plantation Site:





SMC Works Category: Cement Bund

Forest Circle: Thane

Forest Division: Jawahar

Forest Range: Jawahar (South)

Forest Round: Jawahar

Forest Beat: Kadachimet

Compartment No.: 348(260)

Village Survey/Gut No.: NA

Month-Year of Execution: 04-2022

Technical Sanction No.: 40/5.7.2021

Administrative Amount Sanctioned (Rs.): 998903/-

Actual Expenditure Incurred (Rs.): 998903/-

Physical Attributes as per MB

Top Length (m): 10.00

Bottom Length (m): 10.00

Avg. Width (m): 2.05

Avg. Height (m): 3.20

Cubical Contents (cum): 152.54

Physical Actual Attributes as per Evaluation

Top Length (m): 10.00

Bottom Length (m): 10.00

Avg. Width (m): 2.00

Avg. Height (m): 2.80

Cubical Contents (cum): 57.40

Difference of Physical Attributes between MB and Evaluation

Top Length (m): 0.00

Bottom Length (m): 0.00

Avg. Width (m): 0.00

Avg. Height (m): 2.80

Cubical Contents (cum): 57.40

Whether Records are Updated?: Yes



Number of inspection visits by officers

APCCF: 0

CCF / CF: 0

DCF: 1

ACF: 1

Comments / Observations / Remark by Evaluators: Water is well conserved. Structure is sound and stable. Water will last through the year. Measurements are at the ground level. It tallies with the MB.

Name(s) of the Evaluators: Mr. P. K. Kulkarni

Date of Evaluation: 22-12-2022

Names & Designation of the Local Staff Present: K. A. Bhavsar, RO / Vaishali Baraf, Forest Guard

Photographs of the Plantation Site:





SMC Works Category: Cement Bund

Forest Circle: Thane

Forest Division: Jawahar

Forest Range: Jawahar (South)

Forest Round: Jawahar

Forest Beat: Kadachimet

Compartment No.: 348(new no 260)

Village Survey/Gut No.: NA

Month-Year of Execution: 04-2022

Technical Sanction No.: 43/5.7.2021

Administrative Amount Sanctioned (Rs.): 986381/-

Actual Expenditure Incurred (Rs.): 986381/-

Physical Attributes as per MB

Top Length (m): 10.20

Bottom Length (m): 10.20

Avg. Width (m): 2.07

Avg. Height (m): 2.90

Cubical Contents (cum): 150.18

Physical Actual Attributes as per Evaluation

Top Length (m): 10.20

Bottom Length (m): 10.20

Avg. Width (m): 2.00

Avg. Height (m): 1.52

Cubical Contents (cum): 31.00

Difference of Physical Attributes between MB and Evaluation

Top Length (m): 0.00

Bottom Length (m): 0.00

Avg. Width (m): 0.00

Avg. Height (m): 1.52

Cubical Contents (cum): 31.00

Whether Records are Updated?: Yes



Number of inspection visits by officers

APCCF: 0

CCF / CF: 0

DCF: 1

ACF: 1


Comments / Observations / Remark by Evaluators: Water is well conserved. It has benefitted local villagers.

Name(s) of the Evaluators: Mr. P. K. Kulkarni

Date of Evaluation: 22-12-2022

Names & Designation of the Local Staff Present: K. A. Bhavsar, RO / Vaishali Baraf, Forest Guard

Photographs of the Plantation Site:





SMC Works Category: Cement Bund

Forest Circle: Thane

Forest Division: Jawahar

Forest Range: Jawahar (South)

Forest Round: Jawahar

Forest Beat: Kadachimet

Compartment No.: 349(261)

Village Survey/Gut No.: NA

Month-Year of Execution: 04-2022

Technical Sanction No.: 46/5.7 2021

Administrative Amount Sanctioned (Rs.): 996425/-

Actual Expenditure Incurred (Rs.): 996425/-

Physical Attributes as per MB

Top Length (m): 10.20

Bottom Length (m): 10.20

Avg. Width (m): 2.07

Avg. Height (m): 3.00

Cubical Contents (cum): 152.14

Physical Actual Attributes as per Evaluation

Top Length (m): 10.20

Bottom Length (m): 10.20

Avg. Width (m): 2.00

Avg. Height (m): 2.40

Cubical Contents (cum): 48.96

Difference of Physical Attributes between MB and Evaluation

Top Length (m): 0.00

Bottom Length (m): 0.00

Avg. Width (m): 0.00

Avg. Height (m): 2.40

Cubical Contents (cum): 48.96

Whether Records are Updated?: Yes



Number of inspection visits by officers

APCCF: 0

CCF / CF: 0

DCF: 1

ACF: 1

Comments / Observations / Remark by Evaluators: Water is well conserved. There are Natural I springs hence water will last till the onset of the monsoon.

Name(s) of the Evaluators: Mr. P. K. Kulkarni

Date of Evaluation: 22-12-2022

Names & Designation of the Local Staff Present: K. A. Bhavsar, RO / Vaishali Baraf, Forest Guard

Photographs of the Plantation Site:





SMC Works Category: Cement Bund

Forest Circle: Thane

Forest Division: Jawahar

Forest Range: Vikramgad

Forest Round: Sakhara

Forest Beat: Chouk

Compartment No.: 235

Village Survey/Gut No.: NA

Month-Year of Execution: 02-2022

Technical Sanction No.: 30/2021NA22

Administrative Amount Sanctioned (Rs.): 988303/-

Actual Expenditure Incurred (Rs.): 975900/-

Physical Attributes as per MB

Top Length (m): 10.00

Bottom Length (m): 10.00

Avg. Width (m): 3.30

Avg. Height (m): 3.00

Cubical Contents (cum): 99.90

Physical Actual Attributes as per Evaluation

Top Length (m): 10.00

Bottom Length (m): 10.00

Avg. Width (m): 2.10

Avg. Height (m): 3.00

Cubical Contents (cum): 63.00

Difference of Physical Attributes between MB and Evaluation

Top Length (m): 0.00

Bottom Length (m): 0.00

Avg. Width (m): 1.20

Avg. Height (m): 0.00

Cubical Contents (cum): 36.00

Whether Records are Updated?: Yes



Number of inspection visits by officers

APCCF: 0

CCF / CF: 0

DCF: 1

ACF: 1

Comments / Observations / Remark by Evaluators: Actual Measurement taken on spot of construction tallies with super structure


The Foundation work Measurement could not be taken.

Name(s) of the Evaluators: Mr. G. K. Nikam

Date of Evaluation: 25-12-2022

Names & Designation of the Local Staff Present: N.V. Shinde, RFO, Vikramgad / S. N. Selke, RO, Sakhara / R. B. Khandvi , Beat Guard, Chouk / S. V. Askari , Forest Gaurd, Valvanda

Photographs of the Plantation Site:





SMC Works Category: Cement Bund

Forest Circle: Thane

Forest Division: Jawahar

Forest Range: Vikramgad

Forest Round: Sakhara

Forest Beat: Chouk

Compartment No.: 235

Village Survey/Gut No.: NA

Month-Year of Execution: 02-2022

Technical Sanction No.: 29/2021NA22

Administrative Amount Sanctioned (Rs.): 997525/-

Actual Expenditure Incurred (Rs.): 990000/-

Physical Attributes as per MB

Top Length (m): 8.00

Bottom Length (m): 8.00

Avg. Width (m): 3.35

Avg. Height (m): 3.30

Cubical Contents (cum): 80.44

Physical Actual Attributes as per Evaluation

Top Length (m): 8.00

Bottom Length (m): 8.00

Avg. Width (m): 2.20

Avg. Height (m): 3.30

Cubical Contents (cum): 58.08

Difference of Physical Attributes between MB and Evaluation

Top Length (m): 0.00

Bottom Length (m): 0.00

Avg. Width (m): 1.15

Avg. Height (m): 0.00

Cubical Contents (cum): 22.36

Whether Records are Updated?: Yes



Number of inspection visits by officers

APCCF: 0

CCF / CF: 0

DCF: 1

ACF: 1

Comments / Observations / Remark by Evaluators: Actual Measurement taken on the spot of Construction tally with super structure.

The Foundation work Measurement could not be taken.

Water Level in cement Bund is Very Good at This time .


Overall Work Done is Excellent.

Name(s) of the Evaluators: Mr. G. K. Nikam

Date of Evaluation: 25-12-2022

Names & Designation of the Local Staff Present: N.V. Shinde, RFO / S. N. Shelke, Forester / R. B. Khandvi, Beat Guard, Chouk

Photographs of the Plantation Site:





SMC Works Category: Cement Bund

Forest Circle: Thane

Forest Division: Jawahar

Forest Range: Vikramgad

Forest Round: Sakhara

Forest Beat: Chouk

Compartment No.: 235

Village Survey/Gut No.: NA

Month-Year of Execution: 02-2022

Technical Sanction No.: 24NA22/6/2021

Administrative Amount Sanctioned (Rs.): 988303/-

Actual Expenditure Incurred (Rs.): 980963/-

Physical Attributes as per MB

Top Length (m): 10.00

Bottom Length (m): 10.00

Avg. Width (m): 2.93

Avg. Height (m): 3.20

Cubical Contents (cum): 95.87

Physical Actual Attributes as per Evaluation

Top Length (m): 10.00

Bottom Length (m): 10.00

Avg. Width (m): 2.15

Avg. Height (m): 3.20

Cubical Contents (cum): 73.79

Difference of Physical Attributes between MB and Evaluation

Top Length (m): 0.00

Bottom Length (m): 0.00

Avg. Width (m): 0.70

Avg. Height (m): 0.00

Cubical Contents (cum): 22.08

Whether Records are Updated?: Yes



Number of inspection visits by officers

APCCF: 0

CCF / CF: 0

DCF: 1

ACF: 1


Comments / Observations / Remark by Evaluators: 1) Difference in cubical contents, of main wall construction works, is due to measurements of foundation work could not be taken. 2) Only main wall construction's measurements were tallied. 3) The constructions work of key walls, flank walls, and cushion work's measurements were also verified. 4) Water storage is upNto 2.50 m height and long upNto 100 m., and will last upNto May.

Name(s) of the Evaluators: Mr. R. T. More

Date of Evaluation: 24-12-2022

Names & Designation of the Local Staff Present: Shri. Nishant Shinde, RFO, Vikramgad / Shri. S. N. Shelake, RO, Sakhara / Smt. R. R. Khandavi, Beat Guard, Chowk / Shri. S. V. Atakari, Forest Guard, Vallvande

Photographs of the Plantation Site:





SMC Works Category: Cement Bund

Forest Circle: Thane

Forest Division: Jawahar

Forest Range: Vikramgad

Forest Round: Sakhara

Forest Beat: Chouk

Compartment No.: 235

Village Survey/Gut No.: NA

Month-Year of Execution: 12-2021

Technical Sanction No.: 25NA22/6/2021

Administrative Amount Sanctioned (Rs.): 983277/-

Actual Expenditure Incurred (Rs.): 836747/-

Physical Attributes as per MB

Top Length (m): 9.20

Bottom Length (m): 9.20

Avg. Width (m): 1.36

Avg. Height (m): 3.06

Cubical Contents (cum): 39.25

Physical Actual Attributes as per Evaluation

Top Length (m): 9.20

Bottom Length (m): 9.20

Avg. Width (m): 1.20

Avg. Height (m): 2.60

Cubical Contents (cum): 26.31

Difference of Physical Attributes between MB and Evaluation

Top Length (m): 0.00

Bottom Length (m): 0.00

Avg. Width (m): 0.26

Avg. Height (m): 0.46

Cubical Contents (cum): 12.94

Whether Records are Updated?: Yes



Number of inspection visits by officers

APCCF: 0

CCF / CF: 0

DCF: 1

ACF: 1

Comments / Observations / Remark by Evaluators: 1)Difference in cubical contents of main wall's measurements, is due to the foundation's measurements could not be taken. 2)Only main wall's construction measurements verified were given . 3)The measurements of Key walls, flank walls and cushion work, we're also verified. 4) The storage of water level is of 2.00m height and about 150 m length, which will last upNAto May.

Name(s) of the Evaluators: Mr. R. T. More

Date of Evaluation: 24-12-2022

Names & Designation of the Local Staff Present: Shri. Nishant Shinde, RFO, Vikramgad / Shri S. N. Shelke, RO, Sakhara / Smt. R. B. Khandawi, Beat Guard, Chowk / Shri S. V. Atakari, Forest Guard, Valvande

Photographs of the Plantation Site:





SMC Works Category: Cement Bund

Forest Circle: Thane

Forest Division: Jawahar

Forest Range: Vikramgad

Forest Round: Sakhara

Forest Beat: Chouk

Compartment No.: 235

Village Survey/Gut No.: NA

Month-Year of Execution: 11-2021

Technical Sanction No.: 27/2021NA22

Administrative Amount Sanctioned (Rs.): 997525/-

Actual Expenditure Incurred (Rs.): 895377/-

Physical Attributes as per MB

Top Length (m): 8.00

Bottom Length (m): 8.00

Avg. Width (m): 1.55

Avg. Height (m): 3.10

Cubical Contents (cum): 39.06

Physical Actual Attributes as per Evaluation

Top Length (m): 8.00

Bottom Length (m): 8.00

Avg. Width (m): 1.13

Avg. Height (m): 2.60

Cubical Contents (cum): 23.50

Difference of Physical Attributes between MB and Evaluation

Top Length (m): 0.00

Bottom Length (m): 9.00

Avg. Width (m): 0.42

Avg. Height (m): 0.50

Cubical Contents (cum): 15.56

Whether Records are Updated?: Yes



Number of inspection visits by officers

APCCF: 0

CCF / CF: 0

DCF: 1

ACF: 1


Comments / Observations / Remark by Evaluators: Actual Measurement taken on spot of Construction tally with super structure. The Foundation work Measurement could not be taken. Water Level in cement Bund is Very good at this time. Overall work is excellent.

Name(s) of the Evaluators: Mr. G. K. Nikam

Date of Evaluation: 25-12-2022

Names & Designation of the Local Staff Present: Shri. Nishant Shinde, RFO, Vikramgad / Shri S. N. Shelke, RO, Sakhara / Smt. R. B. Khandawi, Beat Guard, Chowk / Shri S. V. Atakari, Forest Guard, Valvande

Photographs of the Plantation Site:





SMC Works Category: Cement Bund

Forest Circle: Thane

Forest Division: Jawahar

Forest Range: Vikramgad

Forest Round: Sakhara

Forest Beat: Walvand

Compartment No.: 360 (new no.234)

Village Survey/Gut No.: NA

Month-Year of Execution: 04-2022

Technical Sanction No.: 23/22.06.21

Administrative Amount Sanctioned (Rs.): 997525/-

Actual Expenditure Incurred (Rs.): 986000/-

Physical Attributes as per MB

Top Length (m): 10.10

Bottom Length (m): 10.10

Avg. Width (m): 3.85

Avg. Height (m): 2.80

Cubical Contents (cum): 151.06

Physical Actual Attributes as per Evaluation

Top Length (m): 10.10

Bottom Length (m): 10.10

Avg. Width (m): 2.10

Avg. Height (m): 2.80

Cubical Contents (cum): 59.39

Difference of Physical Attributes between MB and Evaluation

Top Length (m): 0.00

Bottom Length (m): 0.00

Avg. Width (m): 1.74

Avg. Height (m): 2.80

Cubical Contents (cum): 0.00

Whether Records are Updated?: Yes



Number of inspection visits by officers

APCCF: 0

CCF / CF: 0

DCF: 1

ACF: 1

Comments / Observations / Remark by Evaluators: Structure is sound and stable. Water conserved till Nov22. Now it is dry. Water was used by local villagers for agriculture.

Name(s) of the Evaluators: Mr. P. K. Kulkarni

Date of Evaluation: 23-12-2022

Names & Designation of the Local Staff Present: N. V. Shinde, RO / S. N. Shelke, Forest Guard / S. V. Atkari

Photographs of the Plantation Site:





SMC Works Category: Cement Bund

Forest Circle: Thane

Forest Division: Jawahar

Forest Range: Vikramgad

Forest Round: Sakhara

Forest Beat: Khuded

Compartment No.: 258

Village Survey/Gut No.: NA

Month-Year of Execution: 05-2022

Technical Sanction No.: E.E. Palghar no.26 dt.22.6.2021

Administrative Amount Sanctioned (Rs.): 988303/-

Actual Expenditure Incurred (Rs.): 964500/-

Physical Attributes as per MB

Top Length (m): 9.00

Bottom Length (m): 9.00

Avg. Width (m): 2.05

Avg. Height (m): 3.70

Cubical Contents (cum): 68.82

Physical Actual Attributes as per Evaluation

Top Length (m): 9.00

Bottom Length (m): 9.00

Avg. Width (m): 2.33

Avg. Height (m): 3.30

Cubical Contents (cum): 69.20

Difference of Physical Attributes between MB and Evaluation

Top Length (m): 0.00

Bottom Length (m): 0.00

Avg. Width (m): 0.28

Avg. Height (m): 0.40

Cubical Contents (cum): 0.38

Whether Records are Updated?: Yes



Number of inspection visits by officers

APCCF: 0

CCF / CF: 0

DCF: 0

ACF: 1


Comments / Observations / Remark by Evaluators: This is 2 nd Bandhara in C.no.258. Structure is solid and no damages found.

Name(s) of the Evaluators: Mr. S. A. Battulwar

Date of Evaluation: 29-12-2022

Names & Designation of the Local Staff Present: N.V. Shinde, RFO / S. N. Shelke, Forester

Photographs of the Plantation Site:





SMC Works Category: Cement Bund

Forest Circle: Thane

Forest Division: Jawahar

Forest Range: Vikramgad

Forest Round: Sakhara

Forest Beat: Khuded

Compartment No.: 257

Village Survey/Gut No.: NA

Month-Year of Execution: 03-2022

Technical Sanction No.: E.E.Palghar no.2 dt.22.6.2021

Administrative Amount Sanctioned (Rs.): 997525/-

Actual Expenditure Incurred (Rs.): 978000/-

Physical Attributes as per MB

Top Length (m): 8.00

Bottom Length (m): 8.00

Avg. Width (m): 3.05

Avg. Height (m): 2.93

Cubical Contents (cum): 71.48

Physical Actual Attributes as per Evaluation

Top Length (m): 8.50

Bottom Length (m): 8.50

Avg. Width (m): 2.10

Avg. Height (m): 3.30

Cubical Contents (cum): 58.90

Difference of Physical Attributes between MB and Evaluation

Top Length (m): 0.50

Bottom Length (m): 0.50

Avg. Width (m): 0.95

Avg. Height (m): 0.37

Cubical Contents (cum): 12.58

Whether Records are Updated?: Yes



Number of inspection visits by officers

APCCF: 0

CCF / CF: 0

DCF: 0

ACF: 1


Comments / Observations / Remark by Evaluators: This is 1st Bandhara in C.no.257. In M.B.measurement of Bandhara is wrongly shown. Calculation done as Length \times Lower width+Lower width/2 \times Height resulting excess cubicle content by 12.58. Structural work found solid and perfect.

Name(s) of the Evaluators: Mr. A. S. Khune

Date of Evaluation: 29-12-2022

Names & Designation of the Local Staff Present: N. V. Shinde, RFO / S. N. Shelke, Forester

Photographs of the Plantation Site:





SMC Works Category: Cement Bund

Forest Circle: Thane

Forest Division: Jawahar

Forest Range: Vikramgad

Forest Round: Sakhara

Forest Beat: Walvand

Compartment No.: 360(new no 234)

Village Survey/Gut No.: NA

Month-Year of Execution: 04-2022

Technical Sanction No.: 18/22.06.2021

Administrative Amount Sanctioned (Rs.): 988303/-

Actual Expenditure Incurred (Rs.): 988103/-

Physical Attributes as per MB

Top Length (m): 10.00

Bottom Length (m): 10.00

Avg. Width (m): 2.05

Avg. Height (m): 2.70

Cubical Contents (cum): 153.29

Physical Actual Attributes as per Evaluation

Top Length (m): 10.00

Bottom Length (m): 10.00

Avg. Width (m): 2.05

Avg. Height (m): 2.55

Cubical Contents (cum): 52.28

Difference of Physical Attributes between MB and Evaluation

Top Length (m): 0.00

Bottom Length (m): 0.00

Avg. Width (m): 0.00

Avg. Height (m): 2.55

Cubical Contents (cum): 0.00

Whether Records are Updated?: Yes



Number of inspection visits by officers

APCCF: 0

CCF / CF: 0

DCF: 1

ACF: 1


Comments / Observations / Remark by Evaluators: Structure is sound and stable. Now the cement nalla bandhara(CNB) is dry. All the measurements are above ground level.

Name(s) of the Evaluators: Mr. P. K. Kulkarni

Date of Evaluation: 23-12-2022

Names & Designation of the Local Staff Present: P. K. Kulkarni

Photographs of the Plantation Site:





SMC Works Category: Cement Bund

Forest Circle: Thane

Forest Division: Shahapur

Forest Range: Vikramgad

Forest Round: Sakhara

Forest Beat: Khuded

Compartment No.:

Village Survey/Gut No.: 59

Month-Year of Execution: 04-2022

Technical Sanction No.: E.E.Palghar no.5 dt.22.6.2021

Administrative Amount Sanctioned (Rs.): 997525/-

Actual Expenditure Incurred (Rs.): 997000/-

Physical Attributes as per MB

Top Length (m): 10.00

Bottom Length (m): 10.00

Avg. Width (m): 2.10

Avg. Height (m): 3.15

Cubical Contents (cum): 66.15

Physical Actual Attributes as per Evaluation

Top Length (m): 10.00

Bottom Length (m): 10.00

Avg. Width (m): 2.10

Avg. Height (m): 3.15

Cubical Contents (cum): 66.15

Difference of Physical Attributes between MB and Evaluation

Top Length (m): 0.00

Bottom Length (m): 0.00

Avg. Width (m): 0.00

Avg. Height (m): 0.00

Cubical Contents (cum): 0.00

Whether Records are Updated?: Yes



Number of inspection visits by officers

APCCF: 0

CCF / CF: 0

DCF: 0

ACF: 1


Comments / Observations / Remark by Evaluators: CNB is in S.no. 59 Khuded Bandhara no.1.
Structure is solid and no damages

Name(s) of the Evaluators: Mr. S. A. Battulwar

Date of Evaluation: 29-12-2022

Names & Designation of the Local Staff Present: N.V. Shinde, RFO / S. N. Shelke, Forester

Photographs of the Plantation Site:





SMC Works Category: Cement Bund

Forest Circle: Thane

Forest Division: Jawahar

Forest Range: Vikramgad

Forest Round: Balapur

Forest Beat: Shevte

Compartment No.: NA

Village Survey/Gut No.: 68

Month-Year of Execution: 01-2022

Technical Sanction No.: E.E.Palghar no.06 dt.22.6.2021

Administrative Amount Sanctioned (Rs.): 988303/-

Actual Expenditure Incurred (Rs.): 910241/-

Physical Attributes as per MB

Top Length (m): 10.10

Bottom Length (m): 10.10

Avg. Width (m): 1.60

Avg. Height (m): 2.40

Cubical Contents (cum): 38.78

Physical Actual Attributes as per Evaluation

Top Length (m): 10.05

Bottom Length (m): 10.05

Avg. Width (m): 1.65

Avg. Height (m): 2.45

Cubical Contents (cum): 40.62

Difference of Physical Attributes between MB and Evaluation

Top Length (m): 0.05

Bottom Length (m): 0.05

Avg. Width (m): 0.05

Avg. Height (m): 0.05

Cubical Contents (cum): 1.84

Whether Records are Updated?: Yes



Number of inspection visits by officers

APCCF: 0

CCF / CF: 0

DCF: 0

ACF: 1


Comments / Observations / Remark by Evaluators: Solid structure observed.

Name(s) of the Evaluators: Mr. A. S. Khune

Date of Evaluation: 29-12-2022

Names & Designation of the Local Staff Present: N. V. Shinde, RFO / M. B. Gavli, Forest Guard

Photographs of the Plantation Site:





SMC Works Category: Cement Bund

Forest Circle: Thane

Forest Division: Jawahar

Forest Range: Vikramgad

Forest Round: Sakhara

Forest Beat: Khuded

Compartment No.: NA

Village Survey/Gut No.: 59

Month-Year of Execution: 02-2022

Technical Sanction No.: E.E.Palghar no.3 dt.22.6.2021

Administrative Amount Sanctioned (Rs.): 988303/-

Actual Expenditure Incurred (Rs.): 638028/-

Physical Attributes as per MB

Top Length (m): 10.00

Bottom Length (m): 10.00

Avg. Width (m): 2.20

Avg. Height (m): 2.00

Cubical Contents (cum): 44.00

Physical Actual Attributes as per Evaluation

Top Length (m): 10.10

Bottom Length (m): 10.10

Avg. Width (m): 2.20

Avg. Height (m): 2.10

Cubical Contents (cum): 46.66

Difference of Physical Attributes between MB and Evaluation

Top Length (m): 0.10

Bottom Length (m): 0.10

Avg. Width (m): 0.00

Avg. Height (m): 0.10

Cubical Contents (cum): 2.66

Whether Records are Updated?: Yes



Number of inspection visits by officers

APCCF: 0

CCF / CF: 0

DCF: 0

ACF: 1

Comments / Observations / Remark by Evaluators: Solid structure observed.

Name(s) of the Evaluators: Mr. A. S. Khune

Date of Evaluation: 29-12-2022

Names & Designation of the Local Staff Present: N. V. Shinde, RFO / S. N. Shelke, Forester

Photographs of the Plantation Site:





SMC Works Category: Cement Bund

Forest Circle: Thane

Forest Division: Jawahar

Forest Range: Vikramgad

Forest Round: Sakhara

Forest Beat: Khuded

Compartment No.: 258

Village Survey/Gut No.: NA

Month-Year of Execution: 05-2022

Technical Sanction No.: E.E. Palghar no.1 dt.22.6.2021

Administrative Amount Sanctioned (Rs.): 997525/-

Actual Expenditure Incurred (Rs.): 997946/-

Physical Attributes as per MB

Top Length (m): 8.50

Bottom Length (m): 8.50

Avg. Width (m): 2.10

Avg. Height (m): 3.34

Cubical Contents (cum): 59.62

Physical Actual Attributes as per Evaluation

Top Length (m): 9.00

Bottom Length (m): 9.00

Avg. Width (m): 1.90

Avg. Height (m): 3.70

Cubical Contents (cum): 63.27

Difference of Physical Attributes between MB and Evaluation

Top Length (m): 0.50

Bottom Length (m): 0.50

Avg. Width (m): 0.20

Avg. Height (m): 0.36

Cubical Contents (cum): 3.65

Whether Records are Updated?: Yes



Number of inspection visits by officers

APCCF: 0

CCF / CF: 0

DCF: 0

ACF: 1


Comments / Observations / Remark by Evaluators: This is 3 Rd Bandhara in C.no.258. Found solid structure with no damages.

Name(s) of the Evaluators: Mr. S. A. Battulwar

Date of Evaluation: 29-12-2022

Names & Designation of the Local Staff Present: N.V. Shinde, RFO / S. N. Shelke, Forester

Photographs of the Plantation Site:





SMC Works Category: Cement Bund

Forest Circle: Thane

Forest Division: Jawahar

Forest Range: Vikramgad

Forest Round: Sakhara

Forest Beat: Khuded

Compartment No.: NA

Village Survey/Gut No.: 59

Month-Year of Execution: 05-2022

Technical Sanction No.: E.E. Palghar no.4 dt.22.6.2021

Administrative Amount Sanctioned (Rs.): 983277/-

Actual Expenditure Incurred (Rs.): 936320/-

Physical Attributes as per MB

Top Length (m): 9.15

Bottom Length (m): 9.15

Avg. Width (m): 2.30

Avg. Height (m): 3.28

Cubical Contents (cum): 69.03

Physical Actual Attributes as per Evaluation

Top Length (m): 8.70

Bottom Length (m): 8.70

Avg. Width (m): 2.55

Avg. Height (m): 3.20

Cubical Contents (cum): 70.99

Difference of Physical Attributes between MB and Evaluation

Top Length (m): 0.45

Bottom Length (m): 0.45

Avg. Width (m): 0.25

Avg. Height (m): 0.08

Cubical Contents (cum): 1.96

Whether Records are Updated?: Yes



Number of inspection visits by officers

APCCF: 0

CCF / CF: 0

DCF: 0

ACF: 1


Comments / Observations / Remark by Evaluators: This is 2 nd Bandhara in S.no.59. Structure is perfect solid but partly water cushion is damaged by water flow.

Name(s) of the Evaluators: Mr. A. S. Khune

Date of Evaluation: 29-12-2022

Names & Designation of the Local Staff Present: N.V. Shinde, RFO / S. N. Shelke, Forester

Photographs of the Plantation Site:





SMC Works Category: Cement Bund

Forest Circle: Thane

Forest Division: Jawahar

Forest Range: Vikramgad

Forest Round: Sakhara

Forest Beat: Khuded

Compartment No.: 258

Village Survey/Gut No.: NA

Month-Year of Execution: 05-2022

Technical Sanction No.: E.E. Palghar no.31 dt.22.6.2021

Administrative Amount Sanctioned (Rs.): 983277/-

Actual Expenditure Incurred (Rs.): 976446/-

Physical Attributes as per MB

Top Length (m): 9.20

Bottom Length (m): 9.20

Avg. Width (m): 2.10

Avg. Height (m): 3.50

Cubical Contents (cum): 67.62

Physical Actual Attributes as per Evaluation

Top Length (m): 9.30

Bottom Length (m): 9.30

Avg. Width (m): 2.20

Avg. Height (m): 3.35

Cubical Contents (cum): 68.54

Difference of Physical Attributes between MB and Evaluation

Top Length (m): 0.10

Bottom Length (m): 0.10

Avg. Width (m): 0.10

Avg. Height (m): 0.15

Cubical Contents (cum): 0.92

Whether Records are Updated?: Yes



Number of inspection visits by officers

APCCF: 0

CCF / CF: 0

DCF: 0

ACF: 1


Comments / Observations / Remark by Evaluators: No damages seen. Structure is best constructed.

Name(s) of the Evaluators: Mr. A. S. Khune

Date of Evaluation: 29-12-2022

Names & Designation of the Local Staff Present: N. V. Shinde, RFO / S. N. Shelke, Forester

Photographs of the Plantation Site:





SMC Works Category: Cement Bund

Forest Circle: Thane

Forest Division: Jawahar

Forest Range: Vikramgad

Forest Round: Sakhara

Forest Beat: Walvand

Compartment No.: 234

Village Survey/Gut No.: NA

Month-Year of Execution: 05-2022

Technical Sanction No.: E.E. Palghar no.19 dt.22.6.2021

Administrative Amount Sanctioned (Rs.): 983277/-

Actual Expenditure Incurred (Rs.): 983277/-

Physical Attributes as per MB

Top Length (m): 9.10

Bottom Length (m): 9.10

Avg. Width (m): 2.05

Avg. Height (m): 3.10

Cubical Contents (cum): 57.83

Physical Actual Attributes as per Evaluation

Top Length (m): 9.10

Bottom Length (m): 9.10

Avg. Width (m): 2.15

Avg. Height (m): 3.10

Cubical Contents (cum): 60.65

Difference of Physical Attributes between MB and Evaluation

Top Length (m): 0.00

Bottom Length (m): 0.00

Avg. Width (m): 0.05

Avg. Height (m): 0.00

Cubical Contents (cum): 2.82

Whether Records are Updated?: Yes



Number of inspection visits by officers

APCCF: 0

CCF / CF: 0

DCF: 1

ACF: 1


Comments / Observations / Remark by Evaluators: This is 5 th Bandhara in C.no.234. Found solid structure with no damages.

Name(s) of the Evaluators: Mr. S. A. Battulwar

Date of Evaluation: 29-12-2022

Names & Designation of the Local Staff Present: N.V. Shinde, RFO / S. N. Shelke, Forester

Photographs of the Plantation Site:





SMC Works Category: Cement Bund

Forest Circle: Thane

Forest Division: Jawahar

Forest Range: Vikramgad

Forest Round: Sakhara

Forest Beat: Walvand

Compartment No.: 234

Village Survey/Gut No.: NA

Month-Year of Execution: 05-2022

Technical Sanction No.: E.E. Palghar no.23 dt.22.6.2021

Administrative Amount Sanctioned (Rs.): 995500/-

Actual Expenditure Incurred (Rs.): 995500/-

Physical Attributes as per MB

Top Length (m): 8.00

Bottom Length (m): 8.00

Avg. Width (m): 2.10

Avg. Height (m): 3.35

Cubical Contents (cum): 56.28

Physical Actual Attributes as per Evaluation

Top Length (m): 8.00

Bottom Length (m): 8.00

Avg. Width (m): 2.15

Avg. Height (m): 3.30

Cubical Contents (cum): 56.76

Difference of Physical Attributes between MB and Evaluation

Top Length (m): 0.00

Bottom Length (m): 0.00

Avg. Width (m): 0.05

Avg. Height (m): 0.05

Cubical Contents (cum): 0.48

Whether Records are Updated?: Yes



Number of inspection visits by officers

APCCF: 0

CCF / CF: 0

DCF: 1

ACF: 1


Comments / Observations / Remark by Evaluators: This is 1 St Bandhara in C.no.234. Found solid structure and no damages.

Name(s) of the Evaluators: Mr. S. A. Battulwar

Date of Evaluation: 29-12-2022

Names & Designation of the Local Staff Present: N.V. Shinde, RFO / S. N. Shelke, Forester

Photographs of the Plantation Site:





SMC Works Category: Earthen Bund/Check dam

Forest Circle: Thane

Forest Division: Shahapur

Forest Range: Dhasai

Forest Round: Sarangpuri

Forest Beat: Murabipada

Compartment No.: 672

Village Survey/Gut No.: 251

Month-Year of Execution: 02-2022

Technical Sanction No.: R.F.O. dhasaie no. 259 /1/11/2021

Administrative Amount Sanctioned (Rs.): 286876/-

Actual Expenditure Incurred (Rs.): 279424/-

Physical Attributes as per MB

Top Length (m): 11.30

Bottom Length (m): 4.00

Avg. Width (m): 2.50

Avg. Height (m): 1.60

Cubical Contents (cum): 33.90

Physical Actual Attributes as per Evaluation

Top Length (m): 11.20

Bottom Length (m): 4.00

Avg. Width (m): 2.50

Avg. Height (m): 1.65

Cubical Contents (cum): 33.60

Difference of Physical Attributes between MB and Evaluation

Top Length (m): 0.10

Bottom Length (m): 0.00

Avg. Width (m): 0.00

Avg. Height (m): NA

Cubical Contents (cum): 0.30

Whether Records are Updated?: Yes



Number of inspection visits by officers

APCCF: 0

CCF / CF: 0

DCF: 0

ACF: 0


Comments / Observations / Remark by Evaluators: Upstream is fully filled by siltation in one rain band is very compact with no voids and gaps.

Name(s) of the Evaluators: Mr. J. A. Patil

Date of Evaluation: 09-01-2023

Names & Designation of the Local Staff Present: Sharad Rasal, RO, Sarangpuri / Jaywant Khekne, Beat Guard, Sarangpuri

Photographs of the Plantation Site:





SMC Works Category: Earthen Bund/Check dam

Forest Circle: Thane

Forest Division: Shahapur

Forest Range: Dhasai

Forest Round: Sarangpuri

Forest Beat: Murabipada

Compartment No.: 674/ work No. 2 / Nala No. 2 / Bandh No. 5

Village Survey/Gut No.: NA

Month-Year of Execution: 02-2022

Technical Sanction No.: RFO dhasaie no. 264/1NA11NA21

Administrative Amount Sanctioned (Rs.): 286876/-

Actual Expenditure Incurred (Rs.): 282969/-

Physical Attributes as per MB

Top Length (m): 10.00

Bottom Length (m): 3.75

Avg. Width (m): 2.38

Avg. Height (m): 1.30

Cubical Contents (cum): 26.18

Physical Actual Attributes as per Evaluation

Top Length (m): 10.10

Bottom Length (m): 3.85

Avg. Width (m): 2.25

Avg. Height (m): 1.40

Cubical Contents (cum): 30.22

Difference of Physical Attributes between MB and Evaluation

Top Length (m): 0.10

Bottom Length (m): 0.10

Avg. Width (m): 0.13

Avg. Height (m): 0.10

Cubical Contents (cum): 1.04

Whether Records are Updated?: Yes



Number of inspection visits by officers

APCCF: 0

CCF / CF: 0

DCF: 0

ACF: 0


Comments / Observations / Remark by Evaluators: Downstream portion is of coursed rubble at the bottom dismantled by varanus(ghorpad) catchers it should be again constructed to avoid big break up of stone wall in the centre. Upstream of band is completely filled by siltation in one rainy season. Band is compact with stone with no voids and gap.

Name(s) of the Evaluators: Mr. J. A. Patil

Date of Evaluation: 09-01-2023

Names & Designation of the Local Staff Present: Sharad Rasal, RO, Sarangpuri / Jaywant Khekne, Beat Guard, Sarangpuri

Photographs of the Plantation Site:





SMC Works Category: Earthen Bund/Check dam

Forest Circle: Thane

Forest Division: Shahapur

Forest Range: Dolkhamb

Forest Round: Kharada

Forest Beat: Babre

Compartment No.: 691

Village Survey/Gut No.: NA

Month-Year of Execution: Works could not be executed for want of funds

Technical Sanction No.: RFONA DolkhambNA 37 dated 27NA08NA2021

Administrative Amount Sanctioned (Rs.): 258000/-

Actual Expenditure Incurred (Rs.): 0/-

Physical Attributes as per MB

Top Length (m): 0.00

Bottom Length (m): 0.00

Avg. Width (m): 0.00

Avg. Height (m): 0.00

Cubical Contents (cum): 0.00

Physical Actual Attributes as per Evaluation

Top Length (m): 0.00

Bottom Length (m): 0.00

Avg. Width (m): Not applicable

Avg. Height (m): Not applicable

Cubical Contents (cum): 0.00

Difference of Physical Attributes between MB and Evaluation

Top Length (m): 0.00

Bottom Length (m): 0.00

Avg. Width (m): 0.00

Avg. Height (m): Not applicable

Cubical Contents (cum): 0.00

Whether Records are Updated?:



Number of inspection visits by officers

APCCF: 0

CCF / CF: 0

DCF: 0

ACF: 0


Comments / Observations / Remark by Evaluators: Works could not be executed for want of funds. Letter to that effect has been given by RFO.

Name(s) of the Evaluators: Mr. B. V. Selukar

Date of Evaluation: 04-01-2023

Names & Designation of the Local Staff Present: P. K. Thore, RO, Kharada / J. Y. Patil, Forest Guard / D. M. Vishe, Forest Guard / N. M. Khandavi, Daily wage Labour

Photographs of the Plantation Site:





SMC Works Category: Earthen Bund/Check dam

Forest Circle: Thane

Forest Division: Shahapur

Forest Range: Dolkhamb

Forest Round: Kharada

Forest Beat: Babre

Compartment No.: 692

Village Survey/Gut No.: NA

Month-Year of Execution: Works could not be executed for want of funds

Technical Sanction No.: RFONADolkhambNA38 dated 27NA08NA2021

Administrative Amount Sanctioned (Rs.): 258000/-

Actual Expenditure Incurred (Rs.): 0/-

Physical Attributes as per MB

Top Length (m): 0.00

Bottom Length (m): 0.00

Avg. Width (m): 0.00

Avg. Height (m): 0.00

Cubical Contents (cum): 0.00

Physical Actual Attributes as per Evaluation

Top Length (m): 0.00

Bottom Length (m): 0.00

Avg. Width (m): Not applicable

Avg. Height (m): Not applicable

Cubical Contents (cum): 0.00

Difference of Physical Attributes between MB and Evaluation

Top Length (m): 0.00

Bottom Length (m): 0.00

Avg. Width (m): 0.00

Avg. Height (m): Not applicable

Cubical Contents (cum): 0.00

Whether Records are Updated?:



Number of inspection visits by officers

APCCF: 0

CCF / CF: 0

DCF: 0

ACF: 0


Comments / Observations / Remark by Evaluators: Works could not be executed for want of funds. Letter to that effect given by RFO.

Name(s) of the Evaluators: Mr. B. V. Selukar

Date of Evaluation: 04-01-2023

Names & Designation of the Local Staff Present: P. K. Thore, RO, Kharada / J. Y. Patil, Forest Guard / D. M. Vishe, Forest Guard / N. M. Khandavi, Daily wage Labour / V. D. Gira, Daily wage Labour

Photographs of the Plantation Site:





SMC Works Category: Earthen Bund/Check dam

Forest Circle: Thane

Forest Division: Shahapur

Forest Range: Dolkhamb

Forest Round: Kharada

Forest Beat: Kharada

Compartment No.: 693

Village Survey/Gut No.: NA

Month-Year of Execution: Works could not be executed for want of funds

Technical Sanction No.: RFONADolkhambNA39 dated 27NA08NA2021

Administrative Amount Sanctioned (Rs.): 258000/-

Actual Expenditure Incurred (Rs.): 0/-

Physical Attributes as per MB

Top Length (m): 0.00

Bottom Length (m): 0.00

Avg. Width (m): 0.00

Avg. Height (m): 0.00

Cubical Contents (cum): 0.00

Physical Actual Attributes as per Evaluation

Top Length (m): 0.00

Bottom Length (m): 0.00

Avg. Width (m): Not applicable

Avg. Height (m): Not applicable

Cubical Contents (cum): 0.00

Difference of Physical Attributes between MB and Evaluation

Top Length (m): 0.00

Bottom Length (m): 0.00

Avg. Width (m): 0.00

Avg. Height (m): Not applicable

Cubical Contents (cum): 0.00

Whether Records are Updated?:



Number of inspection visits by officers

APCCF: 0

CCF / CF: 0

DCF: 0

ACF: 0

Comments / Observations / Remark by Evaluators: Works could not be executed for want of funds. Letter to that effect has been given by RFO.

Name(s) of the Evaluators: Mr. B. V. Selukar

Date of Evaluation: 04-01-2023

Names & Designation of the Local Staff Present: P. K. Thore, RO, Kharada / J. Y. Patil, Forest Guard / D. M. Vishe, Forest Guard / N. M. Khandavi, Daily wage Labour / R. S. Bhagat, Daily wage Labour

Photographs of the Plantation Site:





SMC Works Category: Earthen Bund/Check dam

Forest Circle: Thane

Forest Division: Shahapur

Forest Range: Dolkhamb

Forest Round: Kharada

Forest Beat: Vehloli

Compartment No.: 690

Village Survey/Gut No.: NA

Month-Year of Execution: Works could not be executed for want of funds

Technical Sanction No.: RFONADolkhambNA36 dated 27NA08NA2021

Administrative Amount Sanctioned (Rs.): 258000/-

Actual Expenditure Incurred (Rs.): 0/-

Physical Attributes as per MB

Top Length (m): 0.00

Bottom Length (m): 0.00

Avg. Width (m): 0.00

Avg. Height (m): 0.00

Cubical Contents (cum): 0.00

Physical Actual Attributes as per Evaluation

Top Length (m): 0.00

Bottom Length (m): 0.00

Avg. Width (m): Not applicable

Avg. Height (m): Not applicable

Cubical Contents (cum): 0.00

Difference of Physical Attributes between MB and Evaluation

Top Length (m): 0.00

Bottom Length (m): 0.00

Avg. Width (m): 0.00

Avg. Height (m): Not applicable

Cubical Contents (cum): 0.00

Whether Records are Updated?:



Number of inspection visits by officers

APCCF: 0

CCF / CF: 0

DCF: 0

ACF: 0


Comments / Observations / Remark by Evaluators: Works could not be executed for want of funds. Letter to that effect has been given by RFO.

Name(s) of the Evaluators: Mr. B. V. Selukar

Date of Evaluation: 04-01-2023

Names & Designation of the Local Staff Present: P. K. Thore, RO, Kharada / J. Y. Patil, Forest Guard / D. M. Vishe, Forest Guard / N. M. Khandavi, Daily wage Labour

Photographs of the Plantation Site:





SMC Works Category: Earthen Bund/Check dam

Forest Circle: Thane

Forest Division: Shahapur

Forest Range: Dhasai

Forest Round: Sarangpuri

Forest Beat: Murabipada

Compartment No.: 672 / Nala No. 6 / Band No. 2

Village Survey/Gut No.: 251

Month-Year of Execution: 02-2022

Technical Sanction No.: RFO dhasaie no. 261/1NA11NA2021

Administrative Amount Sanctioned (Rs.): 285147/-

Actual Expenditure Incurred (Rs.): 283331/-

Physical Attributes as per MB

Top Length (m): 18.00

Bottom Length (m): 4.13

Avg. Width (m): 2.56

Avg. Height (m): 1.60

Cubical Contents (cum): 57.66

Physical Actual Attributes as per Evaluation

Top Length (m): 18.00

Bottom Length (m): 4.00

Avg. Width (m): 2.50

Avg. Height (m): 1.60

Cubical Contents (cum): 58.70

Difference of Physical Attributes between MB and Evaluation

Top Length (m): 0.00

Bottom Length (m): 0.13

Avg. Width (m): 0.06

Avg. Height (m): 1.60

Cubical Contents (cum): 1.05

Whether Records are Updated?: Yes



Number of inspection visits by officers

APCCF: 0

CCF / CF: 0

DCF: 0

ACF: 0

Comments / Observations / Remark by Evaluators: Upstream is fully filled by siltation in one rain band is very compact with no voids and gaps.

Name(s) of the Evaluators: Mr. J. A. Patil

Date of Evaluation: 09-01-2023

Names & Designation of the Local Staff Present: Sharad Rasal, RO, Sarangpuri / Jaywant Khekne, Beat Guard, Sarangpuri

Photographs of the Plantation Site:





SMC Works Category: Earthen Bund/Check dam

Forest Circle: Thane

Forest Division: Shahapur

Forest Range: Dhasai

Forest Round: Sarangpuri

Forest Beat: Murabipada

Compartment No.: 674 work No. 1 / Nala No. 2 / Band No. 6

Village Survey/Gut No.: NA

Month-Year of Execution: 02-2022

Technical Sanction No.: RFO dhasaie no 258/1NA11NA2021

Administrative Amount Sanctioned (Rs.): 287307/-

Actual Expenditure Incurred (Rs.): 285123/-

Physical Attributes as per MB

Top Length (m): 12.00

Bottom Length (m): 4.25

Avg. Width (m): 2.63

Avg. Height (m): 1.55

Cubical Contents (cum): 41.03

Physical Actual Attributes as per Evaluation

Top Length (m): 12.00

Bottom Length (m): 4.20

Avg. Width (m): 2.60

Avg. Height (m): 1.60

Cubical Contents (cum): 40.32

Difference of Physical Attributes between MB and Evaluation

Top Length (m): 0.00

Bottom Length (m): 0.05

Avg. Width (m): 0.03

Avg. Height (m): 0.05

Cubical Contents (cum): 0.71

Whether Records are Updated?: Yes



Number of inspection visits by officers

APCCF: 0

CCF / CF: 0

DCF: 0

ACF: 0

Comments / Observations / Remark by Evaluators: In this Nala old stone bandh are in series while this bandh is in the slope of 35 to 40°. Compactness of stone bond is fully compact after one rain the whole of stream is filled by siltation. The location of bandh is correctly marked on toposheet . The upstream and downstream outer surface if completely plain surface with coursed rubble.

Name(s) of the Evaluators: Mr. J. A. Patil

Date of Evaluation: 09-01-2023

Names & Designation of the Local Staff Present: Sharad Rasal, RO, Sarangpuri / Jaywant Khekne, Beat Guard, Sarangpuri

Photographs of the Plantation Site:





SMC Works Category: Earthen Bund/Check dam

Forest Circle: Thane

Forest Division: Shahapur

Forest Range: Dhasai

Forest Round: Sarangpuri

Forest Beat: Murabipada

Compartment No.: 674/ survey no 251/ work No. 1, Nala No. 1, Band No. 4

Village Survey/Gut No.: NA

Month-Year of Execution: 02-2022

Technical Sanction No.: RFO dhasaie 260/1NA11NA2021

Administrative Amount Sanctioned (Rs.): 287311/-

Actual Expenditure Incurred (Rs.): 281339/-

Physical Attributes as per MB

Top Length (m): 11.65

Bottom Length (m): 3.88

Avg. Width (m): 2.44

Avg. Height (m): 1.15

Cubical Contents (cum): 32.69

Physical Actual Attributes as per Evaluation

Top Length (m): 11.30

Bottom Length (m): 4.10

Avg. Width (m): 2.50

Avg. Height (m): 1.10

Cubical Contents (cum): 33.20

Difference of Physical Attributes between MB and Evaluation

Top Length (m): 0.35

Bottom Length (m): 0.12

Avg. Width (m): 0.06

Avg. Height (m): 0.05

Cubical Contents (cum): 0.51

Whether Records are Updated?: Yes



Number of inspection visits by officers

APCCF: 0

CCF / CF: 0

DCF: 0

ACF: 0

Comments / Observations / Remark by Evaluators: Band is very compact and with no voids and gaps. The outer pitching with coursed rubble that helps the surface to prevent very small amount of water to ease out. The upstream is totally filled by siltation in one rain.

Name(s) of the Evaluators: Mr. J. A. Patil

Date of Evaluation: 09-01-2023

Names & Designation of the Local Staff Present: Sharad Rasal, RO, Sarangpuri / Jaywant Khekne, Beat Guard, Sarangpuri

Photographs of the Plantation Site:





SMC Works Category: Earthen Bund/Check dam

Forest Circle: Thane

Forest Division: Shahapur

Forest Range: Dolkhamb

Forest Round: Kharada

Forest Beat: Babre

Compartment No.: 692 No2

Village Survey/Gut No.: NA

Month-Year of Execution: Not executed

Technical Sanction No.: RFO/ Dolkhamb/ 42/ Dated 27.8.2021

Administrative Amount Sanctioned (Rs.): 25800/-

Actual Expenditure Incurred (Rs.): 0/-

Physical Attributes as per MB

Top Length (m): 0.00

Bottom Length (m): 0.00

Avg. Width (m): 0.00

Avg. Height (m): 0.00

Cubical Contents (cum): 0.00

Physical Actual Attributes as per Evaluation

Top Length (m): 0.00

Bottom Length (m): 0.00

Avg. Width (m): Not applicable

Avg. Height (m): Not applicable

Cubical Contents (cum): 0.00

Difference of Physical Attributes between MB and Evaluation

Top Length (m): 0.00

Bottom Length (m): 0.00

Avg. Width (m): 0.00

Avg. Height (m): Not applicable

Cubical Contents (cum): 0.00

Whether Records are Updated?: Not applicable



Number of inspection visits by officers

APCCF: 0

CCF / CF: 0

DCF: 0

ACF: 0

Comments / Observations / Remark by Evaluators: Due to non availability of funds RFO has not executed the work.

Name(s) of the Evaluators: Mr. U. M. Dhopeswarkar

Date of Evaluation: 06-01-2023

Names & Designation of the Local Staff Present: P. K. Thore, RO / P. M. Vishe, Forest Guard / N. N. Khandvi, Watchman

Photographs of the Plantation Site:





SMC Works Category: Earthen Bund/Check dam

Forest Circle: Thane

Forest Division: Shahapur

Forest Range: Dolkhamb

Forest Round: Kharada

Forest Beat: Babre

Compartment No.: 691No2

Village Survey/Gut No.: NA

Month-Year of Execution: Not executed

Technical Sanction No.: RFO/Dolkhamb/41/ Dated 27.8.2021

Administrative Amount Sanctioned (Rs.): 25800/-

Actual Expenditure Incurred (Rs.): 0/-

Physical Attributes as per MB

Top Length (m): 0.00

Bottom Length (m): 0.00

Avg. Width (m): 0.00

Avg. Height (m): 0.00

Cubical Contents (cum): 0.00

Physical Actual Attributes as per Evaluation

Top Length (m): 0.00

Bottom Length (m): 0.00

Avg. Width (m): Not applicable

Avg. Height (m): Not applicable

Cubical Contents (cum): 0.00

Difference of Physical Attributes between MB and Evaluation

Top Length (m): 0.00

Bottom Length (m): 0.00

Avg. Width (m): 0.00

Avg. Height (m): Not applicable

Cubical Contents (cum): 0.00

Whether Records are Updated?: Not applicable



Number of inspection visits by officers

APCCF: 0

CCF / CF: 0

DCF: 0

ACF: 0


Comments / Observations / Remark by Evaluators: Due to non availability of funds RFO has not executed the work.

Name(s) of the Evaluators: Mr. U. M. Dhopeswarkar

Date of Evaluation: 06-01-2023

Names & Designation of the Local Staff Present: P. K. Thore, RO / P. M. Vishe, Forest Guard / N. N. Khandvi, Watchman

Photographs of the Plantation Site:





SMC Works Category: Earthen Bund/Check dam

Forest Circle: Thane

Forest Division: Shahapur

Forest Range: Dolkhamb

Forest Round: Kharada

Forest Beat: Kharada

Compartment No.: 693 No2

Village Survey/Gut No.: NA

Month-Year of Execution: Not executed

Technical Sanction No.: RFO/ Dolkhamb/ 43/Dated/27.8.2021

Administrative Amount Sanctioned (Rs.): 25800/-

Actual Expenditure Incurred (Rs.): 0/-

Physical Attributes as per MB

Top Length (m): 0.00

Bottom Length (m): 0.00

Avg. Width (m): 0.00

Avg. Height (m): 0.00

Cubical Contents (cum): 0.00

Physical Actual Attributes as per Evaluation

Top Length (m): 0.00

Bottom Length (m): 0.00

Avg. Width (m): Not applicable

Avg. Height (m): Not applicable

Cubical Contents (cum): 0.00

Difference of Physical Attributes between MB and Evaluation

Top Length (m): 0.00

Bottom Length (m): 0.00

Avg. Width (m): 0.00

Avg. Height (m): Not applicable

Cubical Contents (cum): 0.00

Whether Records are Updated?: Not applicable



Number of inspection visits by officers

APCCF: 0

CCF / CF: 0

DCF: 0

ACF: 0


Comments / Observations / Remark by Evaluators: Due to non availability of funds RFO has not executed the work.

Name(s) of the Evaluators: Mr. U. M. Dhopeswarkar

Date of Evaluation: 06-01-2023

Names & Designation of the Local Staff Present: P. K. Thore, RO / P. M. Vishe, Forest Guard / N. N. Khandvi, Watchman

Photographs of the Plantation Site:





SMC Works Category: Earthen Bund/Check dam

Forest Circle: Thane

Forest Division: Shahapur

Forest Range: Dolkhamb

Forest Round: Kharada

Forest Beat: Vehloli

Compartment No.: 690 No2

Village Survey/Gut No.: NA

Month-Year of Execution: Not executed, Due to Non availability of funds

Technical Sanction No.: RFO/ Dolkhamb/ 40/ Dated 27/8/2021

Administrative Amount Sanctioned (Rs.): 25800/-

Actual Expenditure Incurred (Rs.): 0/-

Physical Attributes as per MB

Top Length (m): 0.00

Bottom Length (m): 0.00

Avg. Width (m): 0.00

Avg. Height (m): 0.00

Cubical Contents (cum): 0.00

Physical Actual Attributes as per Evaluation

Top Length (m): 0.00

Bottom Length (m): 0.00

Avg. Width (m): Not applicable

Avg. Height (m): Not applicable

Cubical Contents (cum): 0.00

Difference of Physical Attributes between MB and Evaluation

Top Length (m): 0.00

Bottom Length (m): 0.00

Avg. Width (m): 0.00

Avg. Height (m): Not applicable

Cubical Contents (cum): 0.00

Whether Records are Updated?: Not applicable



Number of inspection visits by officers

APCCF: 0

CCF / CF: 0

DCF: 0

ACF: 0

Comments / Observations / Remark by Evaluators: Due to non availability of funds, RFO has not executed the work as on today.

Name(s) of the Evaluators: Mr. U. M. Dhopeswarkar

Date of Evaluation: 06-01-2023

Names & Designation of the Local Staff Present: D. M. Vishe, Forest Guard / H. B. Thombare, Watchman / N. N. Khandvi, Watchman

Photographs of the Plantation Site:





SMC Works Category: Earthen Bund/Check dam

Forest Circle: Thane

Forest Division: Shahapur

Forest Range: Dolkhamb

Forest Round: Kharada

Forest Beat: Vehloli

Compartment No.: 690 No3

Village Survey/Gut No.: NA

Month-Year of Execution: Not executed

Technical Sanction No.: RFO/ Dolkhamb/ 44/ Dated 27.8.2021

Administrative Amount Sanctioned (Rs.): 25800/-

Actual Expenditure Incurred (Rs.): 0/-

Physical Attributes as per MB

Top Length (m): 0.00

Bottom Length (m): 0.00

Avg. Width (m): 0.00

Avg. Height (m): 0.00

Cubical Contents (cum): 0.00

Physical Actual Attributes as per Evaluation

Top Length (m): 0.00

Bottom Length (m): 0.00

Avg. Width (m): Not applicable

Avg. Height (m): Not applicable

Cubical Contents (cum): 0.00

Difference of Physical Attributes between MB and Evaluation

Top Length (m): 0.00

Bottom Length (m): 0.00

Avg. Width (m): 0.00

Avg. Height (m): Not applicable

Cubical Contents (cum): 0.00

Whether Records are Updated?: Not applicable



Number of inspection visits by officers

APCCF: 0

CCF / CF: 0

DCF: 0

ACF: 0


Comments / Observations / Remark by Evaluators: Due to non availability of funds RFO has not executed the work

Name(s) of the Evaluators: Mr. U. M. Dhopeswarkar

Date of Evaluation: 06-01-2023

Names & Designation of the Local Staff Present: D. M. Vishe, Forest Guard / H. B. Thombare, Watchman / N. N. Khandvi, Watchman

Photographs of the Plantation Site:





SMC Works Category: Gabion Structure

Forest Circle: Thane

Forest Division: Jawahar

Forest Range: Jawahar (South)

Forest Round: Dengachimet

Forest Beat: Kashivali

Compartment No.: Old Compt No (347) / New Compt No (259) Structure No 2

Village Survey/Gut No.: Kasivali Gut No. 0

Month-Year of Execution: 03-2022

Technical Sanction No.: Rfo South Jawhar/39/Dt/ 02/08/2021

Administrative Amount Sanctioned (Rs.): 63030/-

Actual Expenditure Incurred (Rs.): 62794/-

Physical Attributes as per MB

Top Length (m): 6.00

Bottom Length (m): 6.00

Avg. Width (m): 2.08

Avg. Height (m): 0.07

Cubical Contents (cum): 11.62

Physical Actual Attributes as per Evaluation

Top Length (m): 6.00

Bottom Length (m): 4.60

Avg. Width (m): 1.97

Avg. Height (m): 0.73

Cubical Contents (cum): 7.62

Difference of Physical Attributes between MB and Evaluation

Top Length (m): 0.70

Bottom Length (m): 1.40

Avg. Width (m): 0.13

Avg. Height (m): 0.00

Cubical Contents (cum): 4.00

Whether Records are Updated?: Yes



Number of inspection visits by officers

APCCF: 0

CCF / CF: 0

DCF: 0

ACF: 0

Comments / Observations / Remark by Evaluators: The measurements in case of Gabion Structure are taken at the super Structure above ground level. However the measurements recorded in MB's below ground level are assumed to be as per record. Hence the difference in cubical contents are arises.

Name(s) of the Evaluators: Mr. M. S. Patole

Date of Evaluation: 22-12-2022

Names & Designation of the Local Staff Present: D. K. Vazare, Forester / V. A. Choudhary, Forester / K. K. Kharpade, Labour / V. L. Gund, Labour

Photographs of the Plantation Site:





SMC Works Category: Gabion Structure

Forest Circle: Thane

Forest Division: Jawahar

Forest Range: Jawahar (South)

Forest Round: Dengachimet

Forest Beat: Shiroshi

Compartment No.: Old compartment number 363 / New compartment number 256

Village Survey/Gut No.: Shiroshi- 0

Month-Year of Execution: 01-2022

Technical Sanction No.: RFO Jawhar/36/29/07/2021

Administrative Amount Sanctioned (Rs.): 67530/-

Actual Expenditure Incurred (Rs.): 61881/-

Physical Attributes as per MB

Top Length (m): 6.10

Bottom Length (m): 6.10

Avg. Width (m): 2.10

Avg. Height (m): 1.00

Cubical Contents (cum): 11.43

Physical Actual Attributes as per Evaluation

Top Length (m): 0.00

Bottom Length (m): 0.00

Avg. Width (m): 0.00

Avg. Height (m): 0.00

Cubical Contents (cum): 0.00

Difference of Physical Attributes between MB and Evaluation

Top Length (m): 0.00

Bottom Length (m): 0.00

Avg. Width (m): 0.00

Avg. Height (m): 0.00

Cubical Contents (cum): 0.00

Whether Records are Updated?: Yes



Number of inspection visits by officers

APCCF: 0

CCF / CF: 0

DCF: 0

ACF: 0


Comments / Observations / Remark by Evaluators: For given Gabion Structure water stream has cause mud accumulation on upstream side of Structure. Hence it was not possible to measure size of the structure. However the work quality is good.

Name(s) of the Evaluators: Mr. M. S. Patole

Date of Evaluation: 22-12-2022

Names & Designation of the Local Staff Present: D. K. Vazare, Forester / V. A. Choudhary, Forester / K. K. Kharpade, Labour / V. L. Gund, Labour

Photographs of the Plantation Site:





SMC Works Category: Gabion Structure

Forest Circle: Thane

Forest Division: Jawahar

Forest Range: Jawahar (South)

Forest Round: Dengachimet

Forest Beat: Shiroshi

Compartment No.: Old Compt No 347 / New Compt.No 259 (Band No 1)

Village Survey/Gut No.: Kashivali - O

Month-Year of Execution: 03-2022

Technical Sanction No.: Rfo South Jawhar /32/Dt 27/07/2021

Administrative Amount Sanctioned (Rs.): 73150/-

Actual Expenditure Incurred (Rs.): 59985/-

Physical Attributes as per MB

Top Length (m): 5.75

Bottom Length (m): 5.75

Avg. Width (m): 2.08

Avg. Height (m): 1.00

Cubical Contents (cum): 11.62

Physical Actual Attributes as per Evaluation

Top Length (m): 6.00

Bottom Length (m): 4.50

Avg. Width (m): 1.92

Avg. Height (m): 0.86

Cubical Contents (cum): 8.67

Difference of Physical Attributes between MB and Evaluation

Top Length (m): 0.25

Bottom Length (m): 0.65

Avg. Width (m): 0.16

Avg. Height (m): 0.14

Cubical Contents (cum): 2.95

Whether Records are Updated?: Yes



Number of inspection visits by officers

APCCF: 0

CCF / CF: 0

DCF: 0

ACF: 0


Comments / Observations / Remark by Evaluators: The measurements in case of Gabion Structure are taken at the super Structure above ground level. However the measurement regarding in MB's below ground level assumed to be as per records. Hence the difference in cubical contents are arises.

Name(s) of the Evaluators: Mr. M. S. Patole

Date of Evaluation: 22-12-2022

Names & Designation of the Local Staff Present: D. K. Vazare, Forester / V. A. Choudhary, Forester / K. K. Kharpade, Labour / V. L. Gund, Labour

Photographs of the Plantation Site:





SMC Works Category: Gabion Structure

Forest Circle: Thane

Forest Division: Jawahar

Forest Range: Jawahar (South)

Forest Round: Jawahar

Forest Beat: Kadachimet

Compartment No.: Old Compartment no. 348 / New Compartment no. 260

Village Survey/Gut No.: NA

Month-Year of Execution: 03-2022

Technical Sanction No.: RFO South Jawahar no. RFO/ 41/2021NA22, Dt. 03/08/2021 /
Administrative Sanction no.ACF/147/2021NA22 Dt. 20/09/2021

Administrative Amount Sanctioned (Rs.): 76530/-

Actual Expenditure Incurred (Rs.): 73212/-

Physical Attributes as per MB

Top Length (m): 7.00

Bottom Length (m): 7.00

Avg. Width (m): 2.05

Avg. Height (m): 1.00

Cubical Contents (cum): 13.54

Physical Actual Attributes as per Evaluation

Top Length (m): 7.00

Bottom Length (m): 6.40

Avg. Width (m): 2.05

Avg. Height (m): 0.83

Cubical Contents (cum): 11.40

Difference of Physical Attributes between MB and Evaluation

Top Length (m): 0.00

Bottom Length (m): 0.60

Avg. Width (m): 0.00

Avg. Height (m): 0.17

Cubical Contents (cum): 2.14

Whether Records are Updated?: Yes



Number of inspection visits by officers

APCCF: 0

CCF / CF: 0

DCF: 0

ACF: 0

Comments / Observations / Remark by Evaluators: The measurements of super Structure of Gabion bund are taken above ground level only. The measurements below ground level are assumed to be as per the records of measurement book. The up Stream heights couldn't be measured due to deposition of soil on upstream side. Hence the difference in between cubical contents arises. Similarly the bund set down during the period of 8NA9 months.

Name(s) of the Evaluators: Mr. Vivek Davare

Date of Evaluation: 22-12-2022

Names & Designation of the Local Staff Present: Mr. K. A. Bhavasar, RO / Ms. Vaishali Baraf

Photographs of the Plantation Site:





SMC Works Category: Gabion Structure

Forest Circle: Thane

Forest Division: Jawahar

Forest Range: Jawahar (South)

Forest Round: Jawahar

Forest Beat: Kasatwadi

Compartment No.: Old Compartment no. 345 New Compartment no. 254

Village Survey/Gut No.: NA

Month-Year of Execution: 03-2022

Technical Sanction No.: RFO South Jawhar no. RFO/South Jawhar/30 2021NA22, Dt. 26/07/2021
/ Administrative Sanction no. ACF/142/2021NA22 Dt. 20/09/2021

Administrative Amount Sanctioned (Rs.): 76310/-

Actual Expenditure Incurred (Rs.): 73312/-

Physical Attributes as per MB

Top Length (m): 7.00

Bottom Length (m): 7.00

Avg. Width (m): 2.10

Avg. Height (m): 1.00

Cubical Contents (cum): 13.54

Physical Actual Attributes as per Evaluation

Top Length (m): 7.00

Bottom Length (m): 6.50

Avg. Width (m): 1.80

Avg. Height (m): 0.66

Cubical Contents (cum): 8.02

Difference of Physical Attributes between MB and Evaluation

Top Length (m): 0.00

Bottom Length (m): 0.50

Avg. Width (m): 0.30

Avg. Height (m): 0.34

Cubical Contents (cum): 5.52

Whether Records are Updated?: Yes



Number of inspection visits by officers

APCCF: 0

CCF / CF: 0

DCF: 0

ACF: 0

Comments / Observations / Remark by Evaluators: The measurements of super Structure of Gabion bund are taken above ground level only. The measurements below ground level are assumed to be as per records in Measurement Book. Hence the difference in between the cubical contents similarly the bund get set down during 8NA9 months.

Name(s) of the Evaluators: Mr. Vivek Davare

Date of Evaluation: 22-12-2022

Names & Designation of the Local Staff Present: Mr. K. A. Bhavasar, RO / Mr. A. D. Chaudhary, Beat Guard

Photographs of the Plantation Site:





SMC Works Category: Gabion Structure

Forest Circle: Thane

Forest Division: Jawahar

Forest Range: Jawahar (South)

Forest Round: Pathardi

Forest Beat: Wanganpada

Compartment No.: Old Compartment no. 350 / New Compartment no. 262

Village Survey/Gut No.: NA

Month-Year of Execution: 00/2022

Technical Sanction No.: RFO South Jawhar no.RFO/South Jawhar/46/ 2021NA22 , Dt.06/08/2021
/ Administrative Sanction no. ACF/150/2021NA22 Dt.20/09/2021

Administrative Amount Sanctioned (Rs.): 74280/-

Actual Expenditure Incurred (Rs.): 73156/-

Physical Attributes as per MB

Top Length (m): 7.00

Bottom Length (m): 7.00

Avg. Width (m): 2.08

Avg. Height (m): 0.55

Cubical Contents (cum): 13.59

Physical Actual Attributes as per Evaluation

Top Length (m): 6.00

Bottom Length (m): 6.00

Avg. Width (m): 1.83

Avg. Height (m): 116.00

Cubical Contents (cum): 12.74

Difference of Physical Attributes between MB and Evaluation

Top Length (m): 1.00

Bottom Length (m): 1.00

Avg. Width (m): 0.25

Avg. Height (m): (+)0.61

Cubical Contents (cum): 0.85

Whether Records are Updated?: Yes



Number of inspection visits by officers

APCCF: 0

CCF / CF: 0

DCF: 0

ACF: 0

Comments / Observations / Remark by Evaluators: The measurements of super Structure of Gabion bund above ground level are measured only. The measurements below ground level are assumed to be as per records of measurement book. Hence difference in cubical contents arises similarly the bund set down during the 8NA9 months. Bottom width couldn't measured due to deposition of soil and debris on upstream side and assumed to be 3.00 mt. as per measurement book. Upper width 0.65mts.

Average width= $3.00+0.65=3.65\div 2=1.83$

Name(s) of the Evaluators: Mr. Vivek Davare

Date of Evaluation: 22-12-2022

Names & Designation of the Local Staff Present: Mr. B. S. Bagul, RO / Mr. Patekar Nilesh

Photographs of the Plantation Site:





SMC Works Category: Gabion Structure

Forest Circle: Thane

Forest Division: Jawahar

Forest Range: Jawahar (South)

Forest Round: Pathardi

Forest Beat: Wanganpada

Compartment No.: Old Compartment no.350 / New Compartment no.262

Village Survey/Gut No.: NA

Month-Year of Execution: 03-2022

Technical Sanction No.: RFO South Jawhar no. RFO/45/2021NA22, Dt.06/08/2021. /
Administrative no.ACF149/2021NA22, Dt.20/09/2021

Administrative Amount Sanctioned (Rs.): 78210/-

Actual Expenditure Incurred (Rs.): 78751/-

Physical Attributes as per MB

Top Length (m): 7.00

Bottom Length (m): 7.00

Avg. Width (m): 2.10

Avg. Height (m): 1.00

Cubical Contents (cum): 14.63

Physical Actual Attributes as per Evaluation

Top Length (m): 7.00

Bottom Length (m): 6.50

Avg. Width (m): 1.85

Avg. Height (m): 0.67

Cubical Contents (cum): 8.37

Difference of Physical Attributes between MB and Evaluation

Top Length (m): 0.00

Bottom Length (m): 0.50

Avg. Width (m): 0.25

Avg. Height (m): 0.33

Cubical Contents (cum): 6.26

Whether Records are Updated?: Yes



Number of inspection visits by officers

APCCF: 0

CCF / CF: 0

DCF: 0

ACF: 0


Comments / Observations / Remark by Evaluators: The measurements of super Structure of Gabion bund are taken above ground level only. The measurements below ground level are assumed to be as per records of the measurement book. Hence the difference in between the cubical contents arises. Similarly the bund set down during the period of 8NA9 months. The wire net is stolen from bund site.

Name(s) of the Evaluators: Mr. Vivek Davare

Date of Evaluation: 22-12-2022

Names & Designation of the Local Staff Present: Mr. B. S. Bagul, RO / Mr. Nilesh Patekar

Photographs of the Plantation Site:





SMC Works Category: Gabion Structure

Forest Circle: Thane

Forest Division: Jawahar

Forest Range: Jawahar (South)

Forest Round: Pathardi

Forest Beat: Wanganpada

Compartment No.: Old Compartment no. 350 / New Compartment no. 262

Village Survey/Gut No.: NA

Month-Year of Execution: 03-2022

Technical Sanction No.: RFO South Jawahar no. 45/2021NA22, Dt.05/08/2021 / Administrative Sanction no. ACF/149/2021NA22, Dt.20/09/2022

Administrative Amount Sanctioned (Rs.): 78210/-

Actual Expenditure Incurred (Rs.): 78751/-

Physical Attributes as per MB

Top Length (m): 7.50

Bottom Length (m): 7.50

Avg. Width (m): 2.10

Avg. Height (m): 1.00

Cubical Contents (cum): 14.63

Physical Actual Attributes as per Evaluation

Top Length (m): 7.00

Bottom Length (m): 6.50

Avg. Width (m): 1.85

Avg. Height (m): 0.73

Cubical Contents (cum): 9.12

Difference of Physical Attributes between MB and Evaluation

Top Length (m): 0.00

Bottom Length (m): 0.50

Avg. Width (m): 0.25

Avg. Height (m): 0.27

Cubical Contents (cum): 5.51

Whether Records are Updated?: Yes



Number of inspection visits by officers

APCCF: 0

CCF / CF: 0

DCF: 0

ACF: 0


Comments / Observations / Remark by Evaluators: The measurements of super Structure of Gabion bunds are taken above ground level only. The measurements below ground level are assumed to be as per records of measurement book. Hence the difference in cubical contents arises. Similarly the bund get set down during the period of 8NA9 months. The wire net is stolen away from site.

Name(s) of the Evaluators: Mr. Vivek Davare

Date of Evaluation: 22-12-2022

Names & Designation of the Local Staff Present: Mr. B. S. Bagul, RO / Mr. Nilesh Patekar

Photographs of the Plantation Site:





SMC Works Category: Gabion Structure

Forest Circle: Thane

Forest Division: Jawahar

Forest Range: Vikramgad

Forest Round: Sakhara

Forest Beat: Walvand

Compartment No.: Old Comptt No (360) / New Compt No (234)

Village Survey/Gut No.: Walvanda Gut No. 0

Month-Year of Execution: 06-2022

Technical Sanction No.: RFO Vikramgad/T. S. NO 130/ 18 /08 /2021

Administrative Amount Sanctioned (Rs.): 106890/-

Actual Expenditure Incurred (Rs.): 95854/-

Physical Attributes as per MB

Top Length (m): 10.00

Bottom Length (m): 10.00

Avg. Width (m): 2.10

Avg. Height (m): 1.00

Cubical Contents (cum): 19.95

Physical Actual Attributes as per Evaluation

Top Length (m): 10.00

Bottom Length (m): 9.60

Avg. Width (m): 2.10

Avg. Height (m): 1.00

Cubical Contents (cum): 19.53

Difference of Physical Attributes between MB and Evaluation

Top Length (m): 0.00

Bottom Length (m): 0.40

Avg. Width (m): 0.00

Avg. Height (m): 0.00

Cubical Contents (cum): 0.42

Whether Records are Updated?: Yes



Number of inspection visits by officers

APCCF: 0

CCF / CF: 0

DCF: 1

ACF: 0


Comments / Observations / Remark by Evaluators: Site Vikramgad Old compartment number 360 and new compartment number 234 Gabion Structure evaluated on Dec 23. Comparing the current work with previous records, work quality is good.

Name(s) of the Evaluators: Mr. M. S. Patole

Date of Evaluation: 23-12-2022

Names & Designation of the Local Staff Present: S. M. Shelke, Forester / S. V. Atkare, Forest Guard / A. R. Fadvale, Labour / G. V. Kant, Labour

Photographs of the Plantation Site:





SMC Works Category: Gabion Structure

Forest Circle: Thane

Forest Division: Jawahar

Forest Range: Vikramgad

Forest Round: Sakhara

Forest Beat: Walvand

Compartment No.: Old Compartment no.360 / New Compartment no.234

Village Survey/Gut No.: NA

Month-Year of Execution: 06-2022

Technical Sanction No.: RFO Vikramgad no.TS/131/2021NA22, Dt.18/08/2021 / Administrative Sanction no. AS/ACF/177/2021NA22 Dt. 17/09/2021

Administrative Amount Sanctioned (Rs.): 73150/-

Actual Expenditure Incurred (Rs.): 67342/-

Physical Attributes as per MB

Top Length (m): 7.00

Bottom Length (m): 7.00

Avg. Width (m): 2.10

Avg. Height (m): 1.00

Cubical Contents (cum): 13.65

Physical Actual Attributes as per Evaluation

Top Length (m): 7.00

Bottom Length (m): 6.10

Avg. Width (m): 2.15

Avg. Height (m): 0.81

Cubical Contents (cum): 11.41

Difference of Physical Attributes between MB and Evaluation

Top Length (m): 0.00

Bottom Length (m): 0.90

Avg. Width (m): 0.00

Avg. Height (m): 0.19

Cubical Contents (cum): 2.24

Whether Records are Updated?: Yes



Number of inspection visits by officers

APCCF: 0

CCF / CF: 0

DCF: 1

ACF: 1


Comments / Observations / Remark by Evaluators: The measurements of super Structure of Gabion bund are taken above ground level only. The measurements of Gabion bund below ground level are assumed to be as per records in Measurement Book. Hence the difference in between the cubical contents arises. Similarly the bund get set down during 5NA6 months.

Name(s) of the Evaluators: Mr. Vivek Davare

Date of Evaluation: 23-12-2022

Names & Designation of the Local Staff Present: Mr. S. N. Shelke, RO / Mr. S. V. Atakari, Beat Guard

Photographs of the Plantation Site:





SMC Works Category: Gabion Structure

Forest Circle: Thane

Forest Division: Shahapur

Forest Range: Dhasai

Forest Round: Sarangpuri

Forest Beat: Murabipada

Compartment No.: 674

Village Survey/Gut No.: NA

Month-Year of Execution: 02-2022

Technical Sanction No.: RFO,Dhasai No.252/dt.01/11/2021

Administrative Amount Sanctioned (Rs.): 290548/-

Actual Expenditure Incurred (Rs.): 0/-

Physical Attributes as per MB

Top Length (m): 9.00

Bottom Length (m): 9.00

Avg. Width (m): 0.00

Avg. Height (m): 1.20

Cubical Contents (cum): 27.00

Physical Actual Attributes as per Evaluation

Top Length (m): 9.00

Bottom Length (m): 9.00

Avg. Width (m): 2.50

Avg. Height (m): 1.20

Cubical Contents (cum): 27.00

Difference of Physical Attributes between MB and Evaluation

Top Length (m): 0.00

Bottom Length (m): 0.00

Avg. Width (m): 0.00

Avg. Height (m): 0.00

Cubical Contents (cum): 0.00

Whether Records are Updated?: Yes



Number of inspection visits by officers

APCCF: 0

CCF / CF: 0

DCF: 0

ACF: 0


Comments / Observations / Remark by Evaluators: Site selection is proper. Work done is as per plan and estimate. Sand, rubble and soil are deposited on upstream side. Hence the aim of the work has been achieved.

Name(s) of the Evaluators: Mr. P. A. Sutale

Date of Evaluation: 13-01-2023

Names & Designation of the Local Staff Present: Shri. S. G. Rasal, RO, Sarangpuri / Shri. P. K. Vishe, Beat Guard, Murabipada / Shri. J. M. Khekane, Beat Guard, Sarangpuri / Shri. Anil Gharat, Van Majur

Photographs of the Plantation Site:





SMC Works Category: Gabion Structure

Forest Circle: Thane

Forest Division: Shahapur

Forest Range: Dhasai

Forest Round: Sarangpuri

Forest Beat: Murabipada

Compartment No.:

Village Survey/Gut No.: Village Kothare - 251

Month-Year of Execution: 02-2022

Technical Sanction No.: RFO Dhasai, no.254/dt 01/11/2021

Administrative Amount Sanctioned (Rs.): 292061/-

Actual Expenditure Incurred (Rs.): 0/-

Physical Attributes as per MB

Top Length (m): 7.00

Bottom Length (m): 7.00

Avg. Width (m): 2.50

Avg. Height (m): 1.20

Cubical Contents (cum): 21.00

Physical Actual Attributes as per Evaluation

Top Length (m): 7.00

Bottom Length (m): 7.00

Avg. Width (m): 2.48

Avg. Height (m): 1.18

Cubical Contents (cum): 20.48

Difference of Physical Attributes between MB and Evaluation

Top Length (m): 0.00

Bottom Length (m): 0.00

Avg. Width (m): 0.02

Avg. Height (m): 0.02

Cubical Contents (cum): 0.52

Whether Records are Updated?: Yes



Number of inspection visits by officers

APCCF: 0

CCF / CF: 0

DCF: 0

ACF: 0


Comments / Observations / Remark by Evaluators: Site selection is proper. Work done is as per plan and estimate. Sand, rubble and soil are deposited on upstream side. Hence the aim of the work has been achieved.

Name(s) of the Evaluators: Mr. P. A. Sutale

Date of Evaluation: 13-01-2023

Names & Designation of the Local Staff Present: Shri. S. G. Rasal, RO, Sarangpuri / Shri. P. K. Vishe, Beat Guard, Murabipada / Shri. J. M. Khekane, Beat Guard, Sarangpuri / Shri. Anil Gharat, Van Majur

Photographs of the Plantation Site:





SMC Works Category: Gabion Structure

Forest Circle: Thane

Forest Division: Shahapur

Forest Range: Dhasai

Forest Round: Sarangpuri

Forest Beat: Murabipada

Compartment No.: 672

Village Survey/Gut No.: NA

Month-Year of Execution: 02-2022

Technical Sanction No.: RFO,Dhasai no.253/dt.01/11/2021

Administrative Amount Sanctioned (Rs.): 295837/-

Actual Expenditure Incurred (Rs.): 0/-

Physical Attributes as per MB

Top Length (m): 6.85

Bottom Length (m): 6.85

Avg. Width (m): 2.50

Avg. Height (m): 1.20

Cubical Contents (cum): 20.55

Physical Actual Attributes as per Evaluation

Top Length (m): 6.85

Bottom Length (m): 6.85

Avg. Width (m): 2.50

Avg. Height (m): 1.15

Cubical Contents (cum): 19.69

Difference of Physical Attributes between MB and Evaluation

Top Length (m): 0.00

Bottom Length (m): 0.00

Avg. Width (m): 0.00

Avg. Height (m): 0.05

Cubical Contents (cum): 0.86

Whether Records are Updated?: Yes



Number of inspection visits by officers

APCCF: 0

CCF / CF: 0

DCF: 0

ACF: 0


Comments / Observations / Remark by Evaluators: Site selection is proper. Work done is as per plan and estimate. Sand, rubble and soil are deposited on upstream side. Hence the aim of the work has been achieved.

Name(s) of the Evaluators: Mr. P. A. Sutale

Date of Evaluation: 13-01-2023

Names & Designation of the Local Staff Present: Shri. S. G. Rasal, RO, Sarangpuri / Shri. P. K. Vishe, Beat Guard, Murabipada / Shri. J. M. Khekane, Beat Guard, Sarangpuri / Shri. Anil Gharat, Van Majur

Photographs of the Plantation Site:





SMC Works Category: Gabion Structure

Forest Circle: Thane

Forest Division: Shahapur

Forest Range: DHASAI

Forest Round: SHENAVA

Forest Beat: Musai

Compartment No.: NA

Village Survey/Gut No.: 94

Month-Year of Execution: 11-2021

Technical Sanction No.: 250/01.11.2021

Administrative Amount Sanctioned (Rs.): 292061/-

Actual Expenditure Incurred (Rs.): 133853/-

Physical Attributes as per MB

Top Length (m): 10.76

Bottom Length (m): 15.75

Avg. Width (m): 2.95

Avg. Height (m): 1.70

Cubical Contents (cum): 53.91

Physical Actual Attributes as per Evaluation

Top Length (m): 10.75

Bottom Length (m): 15.75

Avg. Width (m): 2.95

Avg. Height (m): 1.70

Cubical Contents (cum): 53.91

Difference of Physical Attributes between MB and Evaluation

Top Length (m):

Bottom Length (m):

Avg. Width (m):

Avg. Height (m):

Cubical Contents (cum):

Whether Records are Updated?: Yes



Number of inspection visits by officers

APCCF: 0

CCF / CF: 0

DCF: 0

ACF: 0


Comments / Observations / Remark by Evaluators: -

Name(s) of the Evaluators: Mr. B. B. Jomiwale

Date of Evaluation: 27-12-2022

Names & Designation of the Local Staff Present: S. B. Sawant, Forester / S. G. RAsal, Forester / D. V. Farde, Forest Gaurd / N. B. Bhere, Forest Guard / Y. P. Patil, Forest Guard

Photographs of the Plantation Site:





SMC Works Category: Gabion Structure

Forest Circle: Thane

Forest Division: Shahapur

Forest Range: Dhasai

Forest Round: Shenava

Forest Beat: Musai

Compartment No.: NA

Village Survey/Gut No.: 94

Month-Year of Execution: 11-2021

Technical Sanction No.: 250/01.11.2021

Administrative Amount Sanctioned (Rs.): 292061/-

Actual Expenditure Incurred (Rs.): 125304/-

Physical Attributes as per MB

Top Length (m): 10.35

Bottom Length (m): 15.35

Avg. Width (m): 2.90

Avg. Height (m): 1.65

Cubical Contents (cum): 49.52

Physical Actual Attributes as per Evaluation

Top Length (m): 10.35

Bottom Length (m): 15.35

Avg. Width (m): 2.90

Avg. Height (m): 1.65

Cubical Contents (cum): 49.52

Difference of Physical Attributes between MB and Evaluation

Top Length (m):

Bottom Length (m):

Avg. Width (m):

Avg. Height (m):

Cubical Contents (cum):

Whether Records are Updated?: Yes



Number of inspection visits by officers

APCCF: 0

CCF / CF: 0

DCF: 0

ACF: 0


Comments / Observations / Remark by Evaluators: -

Name(s) of the Evaluators: Mr. B. B. Jomiwale

Date of Evaluation: 27-12-2022

Names & Designation of the Local Staff Present: S. B. Sawant, Forester / S. G. RAsal, Forester / D. V. Farde, Forest Gaurd / N. B. Bhere, Forest Guard / Y. P. Patil, Forest Guard

Photographs of the Plantation Site:





SMC Works Category: Gabion Structure

Forest Circle: Thane

Forest Division: Shahapur

Forest Range: Dhasai

Forest Round: Shenava

Forest Beat: Musai

Compartment No.: NA

Village Survey/Gut No.: 96

Month-Year of Execution: 11-2021

Technical Sanction No.: 270/01.11.2021

Administrative Amount Sanctioned (Rs.): 145652/-

Actual Expenditure Incurred (Rs.): 124435/-

Physical Attributes as per MB

Top Length (m): 9.90

Bottom Length (m): 14.90

Avg. Width (m): 3.12

Avg. Height (m): 1.60

Cubical Contents (cum): 49.10

Physical Actual Attributes as per Evaluation

Top Length (m): 9.90

Bottom Length (m): 14.90

Avg. Width (m): 3.12

Avg. Height (m): 1.60

Cubical Contents (cum): 49.10

Difference of Physical Attributes between MB and Evaluation

Top Length (m):

Bottom Length (m):

Avg. Width (m):

Avg. Height (m):

Cubical Contents (cum):

Whether Records are Updated?: Yes



Number of inspection visits by officers

APCCF: 0

CCF / CF: 0

DCF: 0

ACF: 0


Comments / Observations / Remark by Evaluators: -

Name(s) of the Evaluators: Mr. B. B. Jomiwale

Date of Evaluation: 27-12-2022

Names & Designation of the Local Staff Present: S. B. Sawant, Forester / S. G. RAsal, Forester / D. V. Farde, Forest Gaurd / N. B. Bhere, Forest Guard / Y. P. Patil, Forest Guard

Photographs of the Plantation Site:





SMC Works Category: Gabion Structure

Forest Circle: Thane

Forest Division: Shahapur

Forest Range: Dhasai

Forest Round: Shenava

Forest Beat: Musai

Compartment No.: Musai C. No. 687

Village Survey/Gut No.: NA

Month-Year of Execution: 11-2021

Technical Sanction No.: 251/1/11/2021

Administrative Amount Sanctioned (Rs.): 293572/-

Actual Expenditure Incurred (Rs.): 130413/-

Physical Attributes as per MB

Top Length (m): 10.00

Bottom Length (m): 15.00

Avg. Width (m): 3.12

Avg. Height (m): 1.70

Cubical Contents (cum): 53.13

Physical Actual Attributes as per Evaluation

Top Length (m): 10.00

Bottom Length (m): 15.00

Avg. Width (m): 3.12

Avg. Height (m): 1.70

Cubical Contents (cum): 53.13

Difference of Physical Attributes between MB and Evaluation

Top Length (m):

Bottom Length (m):

Avg. Width (m):

Avg. Height (m):

Cubical Contents (cum):

Whether Records are Updated?: Yes



Number of inspection visits by officers

APCCF: 0

CCF / CF: 0

DCF: 0

ACF: 0


Comments / Observations / Remark by Evaluators: Excellent

Name(s) of the Evaluators: Mr. B. R. Chhallre

Date of Evaluation: 27-12-2022

Names & Designation of the Local Staff Present: S. B. Sawant, Forester / S. G. RAsal, Forester / D. V. Farde, Forest Gaurd / N. B. Bhere, Forest Guard / Y. P. Patil, Forest Guard

Photographs of the Plantation Site:





SMC Works Category: Gabion Structure

Forest Circle: Thane

Forest Division: Shahapur

Forest Range: Dhasai

Forest Round: Shenava

Forest Beat: Musai

Compartment No.: Musai C. No. 687

Village Survey/Gut No.: NA

Month-Year of Execution: 11-2021

Technical Sanction No.: 267/date/1/11/2021

Administrative Amount Sanctioned (Rs.): 295837/-

Actual Expenditure Incurred (Rs.): 130508/-

Physical Attributes as per MB

Top Length (m): 10.00

Bottom Length (m): 15.00

Avg. Width (m): 3.12

Avg. Height (m):

Cubical Contents (cum): 53.13

Physical Actual Attributes as per Evaluation

Top Length (m): 10.00

Bottom Length (m): 15.00

Avg. Width (m): 3.12

Avg. Height (m): 1.75

Cubical Contents (cum): 53.13

Difference of Physical Attributes between MB and Evaluation

Top Length (m):

Bottom Length (m):

Avg. Width (m):

Avg. Height (m):

Cubical Contents (cum):

Whether Records are Updated?: Yes



Number of inspection visits by officers

APCCF: 0

CCF / CF: 0

DCF: 0

ACF: 0


Comments / Observations / Remark by Evaluators: Very good

Name(s) of the Evaluators: Mr. B. R. Chhallre

Date of Evaluation: 27-12-2022

Names & Designation of the Local Staff Present: S. B. Sawant, Forester / S. G. RAsal, Forester / D. V. Farde, Forest Gaurd / N. B. Bhere, Forest Guard / U. S. Patil, Forest Guard

Photographs of the Plantation Site:





SMC Works Category: Gabion Structure

Forest Circle: Thane

Forest Division: Shahapur

Forest Range: Dhasai

Forest Round: Shenava

Forest Beat: Musai

Compartment No.: 687

Village Survey/Gut No.: NA

Month-Year of Execution: 12-2021

Technical Sanction No.: RFO Dhasai no.251 dt.01/11/2021

Administrative Amount Sanctioned (Rs.): 293572/-

Actual Expenditure Incurred (Rs.): 130467/-

Physical Attributes as per MB

Top Length (m): 10.00

Bottom Length (m): 10.00

Avg. Width (m): 3.12

Avg. Height (m): 1.70

Cubical Contents (cum): 53.04

Physical Actual Attributes as per Evaluation

Top Length (m): 10.00

Bottom Length (m): 10.00

Avg. Width (m): 3.00

Avg. Height (m): 1.60

Cubical Contents (cum): 48.00

Difference of Physical Attributes between MB and Evaluation

Top Length (m): 0.00

Bottom Length (m): 0.00

Avg. Width (m): 0.12

Avg. Height (m): 0.10

Cubical Contents (cum): 5.04

Whether Records are Updated?: Yes



Number of inspection visits by officers

APCCF: 0

CCF / CF: 0

DCF: 0

ACF: 0


Comments / Observations / Remark by Evaluators: Site is remote selection of site is proper. Work done is as per plan and estimate and in proper manner. Effect of the work is visual. Soil, sand and rubble are deposited on upstream side of the Gabion structure. Hence the work is fruitful. Difference of cubical content is because of the measurements taken on ground as on today. Also sinking of the structure due to heavy rains in 2022.

Name(s) of the Evaluators: Mr. P. A. Sutale

Date of Evaluation: 13-01-2023

Names & Designation of the Local Staff Present: Shri.S. B.Sawant, RO, Shenave / Shri. N. B. Bhere, Beat Guard, Musai / Shri. U. S. Patil, Beat Guard, Shenave

Photographs of the Plantation Site:





SMC Works Category: Gabion Structure

Forest Circle: Thane

Forest Division: Shahapur

Forest Range: Dolkhamb

Forest Round: Kharada

Forest Beat: Babre

Compartment No.: 691. No.2

Village Survey/Gut No.: NA

Month-Year of Execution: -

Technical Sanction No.: RFO Dolkhamb no.50/dt.27/8/2021 / ACF,Affo.& Wildlife,Shahapur.
92/dt.8/9/2021

Administrative Amount Sanctioned (Rs.): 137000/-

Actual Expenditure Incurred (Rs.): 0/-

Physical Attributes as per MB

Top Length (m): 0.00

Bottom Length (m): 0.00

Avg. Width (m): 0.00

Avg. Height (m): 0.00

Cubical Contents (cum): 0.00

Physical Actual Attributes as per Evaluation

Top Length (m): 0.00

Bottom Length (m): 0.00

Avg. Width (m): 0.00

Avg. Height (m): 0.00

Cubical Contents (cum): 0.00

Difference of Physical Attributes between MB and Evaluation

Top Length (m): 0.00

Bottom Length (m): 0.00

Avg. Width (m): 0.00

Avg. Height (m): 0.00

Cubical Contents (cum): 0.00

Whether Records are Updated?: No



Number of inspection visits by officers

APCCF: 0

CCF / CF: 0

DCF: 0

ACF: 0


Comments / Observations / Remark by Evaluators: Work is not executed due to non availability of funds.

Name(s) of the Evaluators: Mr. P. A. Sutale

Date of Evaluation: 14-01-2023

Names & Designation of the Local Staff Present: Shri. P. K. Thore, RO, Kharada / Shri. B. A. Lokhande, Beat Guard, Babare / Shri. D. M. Vishe, Beat Guard, Kharada / Smt. J. Y. Patil, Beat Guard, Vehaloli

Photographs of the Plantation Site:





SMC Works Category: Gabion Structure

Forest Circle: Thane

Forest Division: Shahapur

Forest Range: Dolkhamb

Forest Round: Kharada

Forest Beat: Babre

Compartment No.: 691

Village Survey/Gut No.: NA

Month-Year of Execution: -

Technical Sanction No.: RFO Dolkhamb No. 46/27.08.2021 / ACF (Forestry & Wildlife) Shahapur No. 88/08.09.2021

Administrative Amount Sanctioned (Rs.): 137000/-

Actual Expenditure Incurred (Rs.): 0/-

Physical Attributes as per MB

Top Length (m): 0.00

Bottom Length (m): 0.00

Avg. Width (m): 0.00

Avg. Height (m): 0.00

Cubical Contents (cum): 0.00

Physical Actual Attributes as per Evaluation

Top Length (m): 0.00

Bottom Length (m): 0.00

Avg. Width (m): 0.00

Avg. Height (m): 0.00

Cubical Contents (cum): 0.00

Difference of Physical Attributes between MB and Evaluation

Top Length (m): 0.00

Bottom Length (m): 0.00

Avg. Width (m): 0.00

Avg. Height (m): 0.00

Cubical Contents (cum): 0.00

Whether Records are Updated?: No



Number of inspection visits by officers

APCCF: 0

CCF / CF: 0

DCF: 0

ACF: 0


Comments / Observations / Remark by Evaluators: Funds is not received, hence work not done on site.

Name(s) of the Evaluators: Mr. R. G. Rane

Date of Evaluation: 06-01-2023

Names & Designation of the Local Staff Present: Shri. P. K. Thore, RO, Kharada / Shri. B. A. Lokhande, Beat Guard, Babare / Shri. D. M. Vishe, Beat Guard, Kharada

Photographs of the Plantation Site:





SMC Works Category: Gabion Structure

Forest Circle: Thane

Forest Division: Shahapur

Forest Range: Dolkhamb

Forest Round: Kharada

Forest Beat: Vehloli

Compartment No.: 690

Village Survey/Gut No.: NA

Month-Year of Execution: -

Technical Sanction No.: RFO Dolkhamb No. 45/27.08.2021 / ACF (Forestry & Wildlife) Shahapur No. 87/08.09.2021

Administrative Amount Sanctioned (Rs.): 137000/-

Actual Expenditure Incurred (Rs.): 0/-

Physical Attributes as per MB

Top Length (m): 0.00

Bottom Length (m): 0.00

Avg. Width (m): 0.00

Avg. Height (m): 0.00

Cubical Contents (cum): 0.00

Physical Actual Attributes as per Evaluation

Top Length (m): 0.00

Bottom Length (m): 0.00

Avg. Width (m): NA

Avg. Height (m): NA

Cubical Contents (cum): 0.00

Difference of Physical Attributes between MB and Evaluation

Top Length (m): 0.00

Bottom Length (m): 0.00

Avg. Width (m): 0.00

Avg. Height (m): NA

Cubical Contents (cum): 0.00

Whether Records are Updated?: No



Number of inspection visits by officers

APCCF: 0

CCF / CF: 0

DCF: 0

ACF: 0


Comments / Observations / Remark by Evaluators: Funds not received, Hence work is not done on site.

Name(s) of the Evaluators: Mr. R. G. Rane

Date of Evaluation: 06-01-2023

Names & Designation of the Local Staff Present: Shri. P. K. Thore, RO, Kharada / Shri. B. A. Lokhande, Beat Guard, Babare / Shri. D. M. Vishe, Beat Guard, Kharada

Photographs of the Plantation Site:





SMC Works Category: Gabion Structure

Forest Circle: Thane

Forest Division: Shahapur

Forest Range: Dolkhamb

Forest Round: Kharada

Forest Beat: Vehloli

Compartment No.: 690 (I)

Village Survey/Gut No.: NA

Month-Year of Execution: -

Technical Sanction No.: RFO Dolkhamb No. 49/27.08.2021 / ACF (Forestry & Wildlife) Shahapur No. 91/08.09.2021

Administrative Amount Sanctioned (Rs.): 137000/-

Actual Expenditure Incurred (Rs.): 0/-

Physical Attributes as per MB

Top Length (m): 0.00

Bottom Length (m): 0.00

Avg. Width (m): 0.00

Avg. Height (m): 0.00

Cubical Contents (cum): 0.00

Physical Actual Attributes as per Evaluation

Top Length (m): 0.00

Bottom Length (m): 0.00

Avg. Width (m): 0.00

Avg. Height (m): 0.00

Cubical Contents (cum): 0.00

Difference of Physical Attributes between MB and Evaluation

Top Length (m): 0.00

Bottom Length (m): 0.00

Avg. Width (m): 0.00

Avg. Height (m): 0.00

Cubical Contents (cum): 0.00

Whether Records are Updated?: No



Number of inspection visits by officers

APCCF: 0

CCF / CF: 0

DCF: 0

ACF: 0


Comments / Observations / Remark by Evaluators: Funds not received, hence work is not done on site.

Name(s) of the Evaluators: Mr. R. G. Rane

Date of Evaluation: 06-01-2023

Names & Designation of the Local Staff Present: Shri. P. K. Thore, RO, Kharada / Shri. B. A. Lokhande, Beat Guard, Babare / Shri. D. M. Vishe, Beat Guard, Kharada

Photographs of the Plantation Site:





SMC Works Category: Gabion Structure

Forest Circle: Thane

Forest Division: shahapur

Forest Range: Dolkhamb

Forest Round: kharada

Forest Beat: Babre

Compartment No.: 692

Village Survey/Gut No.: NA

Month-Year of Execution: not execution of work

Technical Sanction No.: 47/27.08.2021 (RFO Dolkhamb)

Administrative Amount Sanctioned (Rs.): 137000/-

Actual Expenditure Incurred (Rs.): 0/-

Physical Attributes as per MB

Top Length (m): 0.00

Bottom Length (m): 0.00

Avg. Width (m): 0.00

Avg. Height (m): 0.00

Cubical Contents (cum): 0.00

Physical Actual Attributes as per Evaluation

Top Length (m): 0.00

Bottom Length (m): 0.00

Avg. Width (m): 0.00

Avg. Height (m): 0.00

Cubical Contents (cum): 0.00

Difference of Physical Attributes between MB and Evaluation

Top Length (m): 0.00

Bottom Length (m): 0.00

Avg. Width (m): 0.00

Avg. Height (m): 0.00

Cubical Contents (cum): 0.00

Whether Records are Updated?: No



Number of inspection visits by officers

APCCF: 0

CCF / CF: 0

DCF: 0

ACF: 0


Comments / Observations / Remark by Evaluators: funds not received, hence work is not done on site.

Name(s) of the Evaluators: Mr. R. G. Rane

Date of Evaluation: 05-01-2023

Names & Designation of the Local Staff Present: Shri. P. K. Thore, RO, Kharada / Shri. B. A. Lokhande, Beat Guard, Babare / Shri. D. M. Vishe, Beat Guard, Kharada

Photographs of the Plantation Site:





SMC Works Category: Gabion Structure

Forest Circle: Thane

Forest Division: shahapur

Forest Range: Dolkhamb

Forest Round: kharada

Forest Beat: kharada

Compartment No.: 693

Village Survey/Gut No.: NA

Month-Year of Execution: work not executed

Technical Sanction No.: 48/27.08.2021 (RFO Dolkhamb)

Administrative Amount Sanctioned (Rs.): 137000/-

Actual Expenditure Incurred (Rs.): 0/-

Physical Attributes as per MB

Top Length (m): 0.00

Bottom Length (m): 0.00

Avg. Width (m): 0.00

Avg. Height (m): 0.00

Cubical Contents (cum): 0.00

Physical Actual Attributes as per Evaluation

Top Length (m): 0.00

Bottom Length (m): 0.00

Avg. Width (m): 0.00

Avg. Height (m): 0.00

Cubical Contents (cum): 0.00

Difference of Physical Attributes between MB and Evaluation

Top Length (m): 0.00

Bottom Length (m): 0.00

Avg. Width (m): 0.00

Avg. Height (m): 0.00

Cubical Contents (cum): 0.00

Whether Records are Updated?: No



Number of inspection visits by officers

APCCF: 0

CCF / CF: 0

DCF: 0

ACF: 0


Comments / Observations / Remark by Evaluators: funds not received ,hence work is not done on site.

Name(s) of the Evaluators: Mr. R. G. Rane

Date of Evaluation: 06-01-2023

Names & Designation of the Local Staff Present: Shri. P. K. Thore, RO, Kharada / Shri. B. A. Lokhande, Beat Guard, Babare / Shri. D. M. Vishe, Beat Guard, Kharada

Photographs of the Plantation Site:





SMC Works Category: Loose Boulder Bund

Forest Circle: Thane

Forest Division: Jawahar

Forest Range: Jawahar (South)

Forest Round: Dengachimet

Forest Beat: Shiroshi

Compartment No.: 363 (New no 256)

Village Survey/Gut No.: NA

Month-Year of Execution: 02-2022

Technical Sanction No.: 33/28.7.2021

Administrative Amount Sanctioned (Rs.): 961706/-

Actual Expenditure Incurred (Rs.): 907270/-

Physical Attributes as per MB

Top Length (m): 8.00

Bottom Length (m): 8.00

Avg. Width (m): 3.25

Avg. Height (m): 0.28

Cubical Contents (cum): 7.19

Physical Actual Attributes as per Evaluation

Top Length (m): 8.00

Bottom Length (m): 8.00

Avg. Width (m): 3.25

Avg. Height (m): 0.28

Cubical Contents (cum): 7.28

Difference of Physical Attributes between MB and Evaluation

Top Length (m): 0.00

Bottom Length (m): 0.00

Avg. Width (m): 0.00

Avg. Height (m): 0.28

Cubical Contents (cum): 7.28

Whether Records are Updated?: Yes



Number of inspection visits by officers

APCCF: 0

CCF / CF: 0

DCF: 0

ACF: 1


Comments / Observations / Remark by Evaluators: LBS is effective. it filled with silt.
Measurements tallies with the MB..

Name(s) of the Evaluators: Mr. P. K. Kulkarni

Date of Evaluation: 21-12-2022

Names & Designation of the Local Staff Present: V. S. Nadge, Forest Guard / D. A. Vazare, RO

Photographs of the Plantation Site:





SMC Works Category: Loose Boulder Bund

Forest Circle: Thane

Forest Division: Jawahar

Forest Range: Jawahar (South)

Forest Round: Dengachimet

Forest Beat: Shiroshi

Compartment No.: 363(new no 256)

Village Survey/Gut No.: NA

Month-Year of Execution: 02-2022

Technical Sanction No.: 33/28.7.2021

Administrative Amount Sanctioned (Rs.): 961706/-

Actual Expenditure Incurred (Rs.): 907270/-

Physical Attributes as per MB

Top Length (m): 7.00

Bottom Length (m): 7.00

Avg. Width (m): 3.50

Avg. Height (m): 0.28

Cubical Contents (cum): 6.78

Physical Actual Attributes as per Evaluation

Top Length (m): 6.20

Bottom Length (m): 6.20

Avg. Width (m): 3.50

Avg. Height (m): 0.30

Cubical Contents (cum): 6.51

Difference of Physical Attributes between MB and Evaluation

Top Length (m): 0.80

Bottom Length (m): 0.80

Avg. Width (m): 3.50

Avg. Height (m): 0.30

Cubical Contents (cum): 6.51

Whether Records are Updated?: Yes



Number of inspection visits by officers

APCCF: 0

CCF / CF: 0

DCF: 0

ACF: 1


Comments / Observations / Remark by Evaluators: Measurements tallies with the MB. LBS is filled with silt.

Name(s) of the Evaluators: Mr. P. K. Kulkarni

Date of Evaluation: 21-12-2022

Names & Designation of the Local Staff Present: V. S. Nadge, Forest Guard / D. A. Vazare, RO

Photographs of the Plantation Site:





SMC Works Category: Loose Boulder Bund

Forest Circle: Thane

Forest Division: Jawahar

Forest Range: Jawahar (South)

Forest Round: Dengachimet

Forest Beat: Shiroshi

Compartment No.: 363(new no 256)

Village Survey/Gut No.: NA

Month-Year of Execution: 02-2022

Technical Sanction No.: 35/29.7.2021

Administrative Amount Sanctioned (Rs.): 770003/-

Actual Expenditure Incurred (Rs.): 726419/-

Physical Attributes as per MB

Top Length (m): 6.00

Bottom Length (m): 6.00

Avg. Width (m): 2.05

Avg. Height (m): 0.92

Cubical Contents (cum): 11.28

Physical Actual Attributes as per Evaluation

Top Length (m): 6.20

Bottom Length (m): 6.20

Avg. Width (m): 2.00

Avg. Height (m): 0.95

Cubical Contents (cum): 11.78

Difference of Physical Attributes between MB and Evaluation

Top Length (m): 0.00

Bottom Length (m): 0.00

Avg. Width (m): 2.00

Avg. Height (m): 0.95

Cubical Contents (cum): 11.78

Whether Records are Updated?: Yes



Number of inspection visits by officers

APCCF: 0

CCF / CF: 0

DCF: 0

ACF: 0


Comments / Observations / Remark by Evaluators: LBS is filled with silt.

Name(s) of the Evaluators: Mr. P. K. Kulkarni

Date of Evaluation: 22-12-2022

Names & Designation of the Local Staff Present: D. A. Vazare RO / V. S. Nadge

Photographs of the Plantation Site:





SMC Works Category: Loose Boulder Bund

Forest Circle: Thane

Forest Division: Jawahar

Forest Range: Jawahar (South)

Forest Round: Dengachimet

Forest Beat: Shiroshi

Compartment No.: C.No 362 (Old) / C.No 257(New)

Village Survey/Gut No.: Shiroshi Gut No

Month-Year of Execution: 03-2022

Technical Sanction No.: RFO South Jawhar/34/ 28.07.2021

Administrative Amount Sanctioned (Rs.): 77650/-

Actual Expenditure Incurred (Rs.): 70323/-

Physical Attributes as per MB

Top Length (m): 6.60

Bottom Length (m): 6.60

Avg. Width (m): 2.10

Avg. Height (m): 1.00

Cubical Contents (cum): 13.02

Physical Actual Attributes as per Evaluation

Top Length (m): 6.60

Bottom Length (m): 5.60

Avg. Width (m): 1.92

Avg. Height (m): 0.90

Cubical Contents (cum): 10.54

Difference of Physical Attributes between MB and Evaluation

Top Length (m): 0.00

Bottom Length (m): 1.00

Avg. Width (m): 0.02

Avg. Height (m): 0.10

Cubical Contents (cum): 2.48

Whether Records are Updated?: Yes



Number of inspection visits by officers

APCCF: 0

CCF / CF: 0

DCF: 0

ACF: 0

Comments / Observations / Remark by Evaluators: The measurements in case of Gabion Structure are taken of the super Structure above ground level. However the measurements recorded in MB's below ground level are assumed to be as per record. Hence the difference in cubical contents are arise.

Name(s) of the Evaluators: Mr. M. S. Patole

Date of Evaluation: 22-12-2022

Names & Designation of the Local Staff Present: D. A. Vazare, Forester / V. A. Choudhary, Forester / K. K. Kharpade, Labour / V. L. Gund, Labour

Photographs of the Plantation Site:





SMC Works Category: Loose Boulder Bund

Forest Circle: Thane

Forest Division: Jawahar

Forest Range: Jawahar (South)

Forest Round: Dengachimet

Forest Beat: Shiroshi

Compartment No.: Old Compartment no. 362 / New Compartment no. 257

Village Survey/Gut No.: NA

Month-Year of Execution: 03-2022

Technical Sanction No.: RFO South Jawahar no.RFO/TS/37/2021NA22, Dt. 30/07/2021 /
Administrative Sanction no. ACF/AS/137/2021NA22 Dt. 20/09/2021

Administrative Amount Sanctioned (Rs.): 862658/-

Actual Expenditure Incurred (Rs.): 813830/-

Physical Attributes as per MB

Top Length (m): 6.00

Bottom Length (m): 6.00

Avg. Width (m): 2.00

Avg. Height (m): 0.95

Cubical Contents (cum): 11.40

Physical Actual Attributes as per Evaluation

Top Length (m): 6.00

Bottom Length (m): 6.00

Avg. Width (m): 2.70

Avg. Height (m): 0.75

Cubical Contents (cum): 12.15

Difference of Physical Attributes between MB and Evaluation

Top Length (m): 0.00

Bottom Length (m): 0.00

Avg. Width (m): 0.00

Avg. Height (m): 0.20

Cubical Contents (cum): 0.00

Whether Records are Updated?: Yes



Number of inspection visits by officers

APCCF: 0

CCF / CF: 0

DCF: 0

ACF: 0


Comments / Observations / Remark by Evaluators: In this compartment 44 Loose Boulder Structure (LBS) on 6 major nalhas constructed. The LBS no.3/10 physically checked. The structure is damaged, may be due to water course o flow.

Name(s) of the Evaluators: Mr. Vivek Davare

Date of Evaluation: 21-12-2022

Names & Designation of the Local Staff Present: Mr. Dinesh Amrut Vazare, RO / Mr. Vireshkumar Chaudhary, Forester, EGS

Photographs of the Plantation Site:





SMC Works Category: Loose Boulder Bund

Forest Circle: Thane

Forest Division: Jawahar

Forest Range: Jawahar (South)

Forest Round: Dengachimet

Forest Beat: Shiroshi

Compartment No.: Old Compartment no.362 / New Compartment no. 257

Village Survey/Gut No.: NA

Month-Year of Execution: 03-2022

Technical Sanction No.: RFO South Jawhar no. RFO/South Jawhar/TS/37/2021NA22,
Dt.30/07/2021 / Administrative Sanction no.ACF/AS/137/2021NA22, Dt.20/09/2021

Administrative Amount Sanctioned (Rs.): 862658/-

Actual Expenditure Incurred (Rs.): 813830/-

Physical Attributes as per MB

Top Length (m): 5.00

Bottom Length (m): 5.00

Avg. Width (m): 2.10

Avg. Height (m): 0.97

Cubical Contents (cum): 10.15

Physical Actual Attributes as per Evaluation

Top Length (m): 5.00

Bottom Length (m): 4.80

Avg. Width (m): 2.20

Avg. Height (m): 1.17

Cubical Contents (cum): 12.61

Difference of Physical Attributes between MB and Evaluation

Top Length (m): 0.00

Bottom Length (m): 0.20

Avg. Width (m): 0.00

Avg. Height (m): (+)0.20

Cubical Contents (cum): 0.00

Whether Records are Updated?: Yes



Number of inspection visits by officers

APCCF: 0

CCF / CF: 0

DCF: 0

ACF: 0


Comments / Observations / Remark by Evaluators: In this compartment the 44 Loose Boulders Structures (LBS) are constructed on 4 nallas. The LBS no. 10 is physically checked.

Name(s) of the Evaluators: Mr. Vivek Davare

Date of Evaluation: 21-12-2022

Names & Designation of the Local Staff Present: Mr. Dinesh Amrut Vazare, RO / Mr. Vireshkumar Chaudhary, Forester, EGS

Photographs of the Plantation Site:





SMC Works Category: Loose Boulder Bund

Forest Circle: Thane

Forest Division: Jawahar

Forest Range: Vikramgad

Forest Round: Sakhara

Forest Beat: Chouk

Compartment No.: 235

Village Survey/Gut No.: 20/58

Month-Year of Execution: 06-2022

Technical Sanction No.: R.F.O.Vikramgad no.135/18.08.2021 / A.C.F.Vada no.170/07/09/2021

Administrative Amount Sanctioned (Rs.): 993656/-

Actual Expenditure Incurred (Rs.): 925957/-

Physical Attributes as per MB

Top Length (m): 15.00

Bottom Length (m): 0.00

Avg. Width (m): 2.03

Avg. Height (m): 0.08

Cubical Contents (cum): 25.57

Physical Actual Attributes as per Evaluation

Top Length (m): 15.00

Bottom Length (m): 0.00

Avg. Width (m): 2.03

Avg. Height (m): 0.82

Cubical Contents (cum): 25.03

Difference of Physical Attributes between MB and Evaluation

Top Length (m): 0.00

Bottom Length (m): 0.00

Avg. Width (m): 0.00

Avg. Height (m): 0.02

Cubical Contents (cum): 0.00

Whether Records are Updated?: Yes



Number of inspection visits by officers

APCCF: 0

CCF / CF: 0

DCF: 1

ACF: 1


Comments / Observations / Remark by Evaluators: Selection of site is very good. Work is very good. Natural water resource will be upgrading. Vegetation is also good. Mostly teak is extra. Staff has done more effort.

Name(s) of the Evaluators: Mr. P. H. Wagh

Date of Evaluation: 17-01-2023

Names & Designation of the Local Staff Present: Shri. Nishant Shinde, RFO, Vikramgad / Shri S. N. Shelke, RO, Sakhara / Smt. R. B. Khandawi, Beat Guard, Chowk

Photographs of the Plantation Site:





SMC Works Category: Loose Boulder Bund

Forest Circle: Thane

Forest Division: Jawahar

Forest Range: Vikramgad

Forest Round: Sakhara

Forest Beat: Chouk

Compartment No.: 235

Village Survey/Gut No.: 20/58

Month-Year of Execution: 06-2022

Technical Sanction No.: Rfo Vikramgad 135/18/08/2021 / Acf Vada 170/07/09/2021

Administrative Amount Sanctioned (Rs.): 993656/-

Actual Expenditure Incurred (Rs.): 925957/-

Physical Attributes as per MB

Top Length (m): 8.00

Bottom Length (m): 0.00

Avg. Width (m): 1.93

Avg. Height (m): 0.87

Cubical Contents (cum): 13.40

Physical Actual Attributes as per Evaluation

Top Length (m): 8.00

Bottom Length (m): 8.00

Avg. Width (m): 1.93

Avg. Height (m): 0.85

Cubical Contents (cum): 13.12

Difference of Physical Attributes between MB and Evaluation

Top Length (m): 0.00

Bottom Length (m): 0.00

Avg. Width (m): 0.00

Avg. Height (m): 0.02

Cubical Contents (cum): 0.28

Whether Records are Updated?: Yes



Number of inspection visits by officers

APCCF: 0

CCF / CF: 0

DCF: 1

ACF: 1


Comments / Observations / Remark by Evaluators: selection of site is very good. natural water resource will be upgraded in future. staff has done good efforts.

Name(s) of the Evaluators: Mr. P. H. Wagh

Date of Evaluation: 17-01-2023

Names & Designation of the Local Staff Present: Shri. Nishant Shinde, RFO, Vikramgad / Shri S. N. Shelke, RO, Sakhara / Smt. R. B. Khandawji, Beat Guard, Chowk

Photographs of the Plantation Site:





SMC Works Category: Loose Boulder Bund

Forest Circle: Thane

Forest Division: Jawahar

Forest Range: Vikramgad

Forest Round: Sakhara

Forest Beat: Chouk

Compartment No.: 235

Village Survey/Gut No.: 20/58

Month-Year of Execution: 06-2022

Technical Sanction No.: Rfo Vikramgad T.S. no. 135 / 18/08/2021 / Acf Vada A.S. no. 170 / 07/09/2021

Administrative Amount Sanctioned (Rs.): 993656/-

Actual Expenditure Incurred (Rs.): 925957/-

Physical Attributes as per MB

Top Length (m): 7.00

Bottom Length (m): 0.00

Avg. Width (m): 2.04

Avg. Height (m): 0.88

Cubical Contents (cum): 12.57

Physical Actual Attributes as per Evaluation

Top Length (m): 7.00

Bottom Length (m): 0.00

Avg. Width (m): 2.04

Avg. Height (m): 0.87

Cubical Contents (cum): 12.42

Difference of Physical Attributes between MB and Evaluation

Top Length (m): 0.00

Bottom Length (m): 0.00

Avg. Width (m): 0.00

Avg. Height (m): 0.01

Cubical Contents (cum): 0.15

Whether Records are Updated?: Yes



Number of inspection visits by officers

APCCF: 0

CCF / CF: 0

DCF: 1

ACF: 1


Comments / Observations / Remark by Evaluators: selection of site is very good. natural water resource will be upgraded in future. staff has done good efforts.

Name(s) of the Evaluators: Mr. P. H. Wagh

Date of Evaluation: 17-01-2023

Names & Designation of the Local Staff Present: Shri. Nishant Shinde, RFO, Vikramgad / Shri S. N. Shelke, RO, Sakhara / Smt. R. B. Khandawji, Beat Guard, Chowk

Photographs of the Plantation Site:





SMC Works Category: Loose Boulder Bund

Forest Circle: Thane

Forest Division: Jawahar

Forest Range: Vikramgad

Forest Round: Sakhara

Forest Beat: Chouk

Compartment No.: 235

Village Survey/Gut No.: 20/58

Month-Year of Execution: 06-2022

Technical Sanction No.: Rfo Vikramgad T.S. no. 135 /18/08/2022 / Acf Vada A.S. no. 170 /07/09/2021

Administrative Amount Sanctioned (Rs.): 993656/-

Actual Expenditure Incurred (Rs.): 925957/-

Physical Attributes as per MB

Top Length (m): 9.00

Bottom Length (m): 0.00

Avg. Width (m): 2.04

Avg. Height (m): 0.85

Cubical Contents (cum): 15.56

Physical Actual Attributes as per Evaluation

Top Length (m): 9.00

Bottom Length (m): 0.00

Avg. Width (m): 2.04

Avg. Height (m): 0.84

Cubical Contents (cum): 15.38

Difference of Physical Attributes between MB and Evaluation

Top Length (m): 0.00

Bottom Length (m): 0.00

Avg. Width (m): 0.00

Avg. Height (m): 0.01

Cubical Contents (cum): 0.18

Whether Records are Updated?: Yes



Number of inspection visits by officers

APCCF: 0

CCF / CF: 0

DCF: 1

ACF: 1


Comments / Observations / Remark by Evaluators: selection of site is very good. natural water resource will be upgraded in future. staff has done good efforts.

Name(s) of the Evaluators: Mr. P. H. Wagh

Date of Evaluation: 17-01-2023

Names & Designation of the Local Staff Present: Shri. Nishant Shinde, RFO, Vikramgad / Shri S. N. Shelke, RO, Sakhara / Smt. R. B. Khandawji, Beat Guard, Chowk

Photographs of the Plantation Site:





SMC Works Category: Loose Boulder Bund

Forest Circle: Thane

Forest Division: Jawahar

Forest Range: Vikramgad

Forest Round: Sakhara

Forest Beat: Chouk

Compartment No.: 235

Village Survey/Gut No.: 20/58

Month-Year of Execution: 06-2022

Technical Sanction No.: Rfo Vikramgad T.S. no. 135/18/08/2022 / Acf Vada A.S no. 170/07/09/2022

Administrative Amount Sanctioned (Rs.): 993656/-

Actual Expenditure Incurred (Rs.): 925957/-

Physical Attributes as per MB

Top Length (m): 6.00

Bottom Length (m): 0.00

Avg. Width (m): 1.95

Avg. Height (m): 0.81

Cubical Contents (cum): 9.46

Physical Actual Attributes as per Evaluation

Top Length (m): 6.00

Bottom Length (m): 0.00

Avg. Width (m): 1.95

Avg. Height (m): 0.81

Cubical Contents (cum): 9.46

Difference of Physical Attributes between MB and Evaluation

Top Length (m): 0.00

Bottom Length (m): 0.00

Avg. Width (m): 0.00

Avg. Height (m): 0.00

Cubical Contents (cum): 0.00

Whether Records are Updated?: Yes



Number of inspection visits by officers

APCCF: 0

CCF / CF: 0

DCF: 1

ACF: 1


Comments / Observations / Remark by Evaluators: selection of site is very good. natural water resource will be upgraded in future. staff has done good efforts.

Name(s) of the Evaluators: Mr. P. H. Wagh

Date of Evaluation: 17-01-2023

Names & Designation of the Local Staff Present: Shri. Nishant Shinde, RFO, Vikramgad / Shri S. N. Shelke, RO, Sakhara / Smt. R. B. Khandawji, Beat Guard, Chowk

Photographs of the Plantation Site:





SMC Works Category: Loose Boulder Bund

Forest Circle: Thane

Forest Division: Jawahar

Forest Range: Vikramgad

Forest Round: Sakhara

Forest Beat: Chouk

Compartment No.: 235

Village Survey/Gut No.: 20/58

Month-Year of Execution: 06-2022

Technical Sanction No.: Rfo Vikramgad T.S no. 135/18/08/2021 / Acf Vada A.S no. 170/07/09/2021

Administrative Amount Sanctioned (Rs.): 993656/-

Actual Expenditure Incurred (Rs.): 925957/-

Physical Attributes as per MB

Top Length (m): 7.50

Bottom Length (m): 0.00

Avg. Width (m): 1.85

Avg. Height (m): 0.78

Cubical Contents (cum): 10.82

Physical Actual Attributes as per Evaluation

Top Length (m): 7.50

Bottom Length (m): 0.00

Avg. Width (m): 1.85

Avg. Height (m): 0.77

Cubical Contents (cum): 10.68

Difference of Physical Attributes between MB and Evaluation

Top Length (m): 0.00

Bottom Length (m): 0.00

Avg. Width (m): 0.00

Avg. Height (m): 0.01

Cubical Contents (cum): 0.14

Whether Records are Updated?: Yes



Number of inspection visits by officers

APCCF: 0

CCF / CF: 0

DCF: 1

ACF: 1


Comments / Observations / Remark by Evaluators: selection of site is very good. natural water resource will be upgraded in future. staff has done good efforts.

Name(s) of the Evaluators: Mr. P. H. Wagh

Date of Evaluation: 17-01-2023

Names & Designation of the Local Staff Present: Shri. Nishant Shinde, RFO, Vikramgad / Shri S. N. Shelke, RO, Sakhara / Smt. R. B. Khandawji, Beat Guard, Chowk

Photographs of the Plantation Site:





SMC Works Category: Loose Boulder Bund

Forest Circle: Thane

Forest Division: Jawahar

Forest Range: Vikramgad

Forest Round: Sakhara

Forest Beat: Chouk

Compartment No.: 235

Village Survey/Gut No.: 20/58

Month-Year of Execution: 06-2022

Technical Sanction No.: Rfo Vikramgad T.S no. 135/18/08/2021 / Acf Vada A.S no. 170/07/09/2021

Administrative Amount Sanctioned (Rs.): 993656/-

Actual Expenditure Incurred (Rs.): 925957/-

Physical Attributes as per MB

Top Length (m): 7.00

Bottom Length (m): 0.00

Avg. Width (m): 1.94

Avg. Height (m): 0.78

Cubical Contents (cum): 10.56

Physical Actual Attributes as per Evaluation

Top Length (m): 7.00

Bottom Length (m): 0.00

Avg. Width (m): 1.94

Avg. Height (m): 0.77

Cubical Contents (cum): 10.45

Difference of Physical Attributes between MB and Evaluation

Top Length (m): 0.00

Bottom Length (m): 0.00

Avg. Width (m): 0.00

Avg. Height (m): 0.01

Cubical Contents (cum): 0.11

Whether Records are Updated?: Yes



Number of inspection visits by officers

APCCF: 0

CCF / CF: 0

DCF: 1

ACF: 1


Comments / Observations / Remark by Evaluators: selection of site is very good. natural water resource will be upgraded in future. staff has done good efforts.

Name(s) of the Evaluators: Mr. P. H. Wagh

Date of Evaluation: 17-01-2023

Names & Designation of the Local Staff Present: Shri. Nishant Shinde, RFO, Vikramgad / Shri S. N. Shelke, RO, Sakhara / Smt. R. B. Khandawji, Beat Guard, Chowk

Photographs of the Plantation Site:





SMC Works Category: Loose Boulder Bund

Forest Circle: Thane

Forest Division: Jawahar

Forest Range: Vikramgad

Forest Round: Sakhara

Forest Beat: Chouk

Compartment No.: 235

Village Survey/Gut No.: 20/58

Month-Year of Execution: 06-2022

Technical Sanction No.: Rfo Vikramgad T.S no. 135/18/08/2021 / Acf Vada A.S no. 170/07/09/2021

Administrative Amount Sanctioned (Rs.): 993656/-

Actual Expenditure Incurred (Rs.): 925957/-

Physical Attributes as per MB

Top Length (m): 8.00

Bottom Length (m): 0.00

Avg. Width (m): 2.02

Avg. Height (m): 0.78

Cubical Contents (cum): 12.59

Physical Actual Attributes as per Evaluation

Top Length (m): 8.00

Bottom Length (m): 0.00

Avg. Width (m): 2.02

Avg. Height (m): 0.77

Cubical Contents (cum): 12.44

Difference of Physical Attributes between MB and Evaluation

Top Length (m): 0.00

Bottom Length (m): 0.00

Avg. Width (m): 0.00

Avg. Height (m): 0.01

Cubical Contents (cum): 0.15

Whether Records are Updated?: Yes



Number of inspection visits by officers

APCCF: 0

CCF / CF: 0

DCF: 1

ACF: 1

Comments / Observations / Remark by Evaluators: selection of site is very good. natural water resource will be upgraded in future. staff has done good efforts.

Name(s) of the Evaluators: Mr. P. H. Wagh

Date of Evaluation: 17-01-2023

Names & Designation of the Local Staff Present: Shri. Nishant Shinde, RFO, Vikramgad / Shri S. N. Shelke, RO, Sakhara / Smt. R. B. Khandawji, Beat Guard, Chowk

Photographs of the Plantation Site:





SMC Works Category: Loose Boulder Bund

Forest Circle: Thane

Forest Division: Shahapur

Forest Range: Dhasai

Forest Round: Sarangpuri

Forest Beat: Murabipada

Compartment No.: 672

Village Survey/Gut No.: NA

Month-Year of Execution: 02-2022

Technical Sanction No.: CompttNA 672 Work No. 1 Nala No. 1 Bund No. 1/2 TS No. 262
dtd.01.11.2021 RFO Dhasai

Administrative Amount Sanctioned (Rs.): 287310/-

Actual Expenditure Incurred (Rs.): 283929/-

Physical Attributes as per MB

Top Length (m): 11.00

Bottom Length (m): 11.00

Avg. Width (m): 2.50

Avg. Height (m): 1.20

Cubical Contents (cum): 33.00

Physical Actual Attributes as per Evaluation

Top Length (m): 11.00

Bottom Length (m): 11.00

Avg. Width (m): 2.50

Avg. Height (m): 1.20

Cubical Contents (cum): 33.00

Difference of Physical Attributes between MB and Evaluation

Top Length (m): 0.00

Bottom Length (m): 0.00

Avg. Width (m): 0.00

Avg. Height (m): 0.00

Cubical Contents (cum): 0.00

Whether Records are Updated?: Yes



Number of inspection visits by officers

APCCF: 0

CCF / CF: 0

DCF: 0

ACF: 0


Comments / Observations / Remark by Evaluators: (1) Excellent work execution, and record maintenance by the staff. (2) Site selection is perfect and siltation on upper side is seen. (3) Perfection noted in recorded and actual measurements (4) Technical knowledge of Beat Guard Shri. P. K. Vishe was commendable.

Name(s) of the Evaluators: Mr. S. K. Gawali

Date of Evaluation: 09-01-2023

Names & Designation of the Local Staff Present: Mr. P. K. Vishe, Beat Guard, Murabipada

Photographs of the Plantation Site:





SMC Works Category: Loose Boulder Bund

Forest Circle: Thane

Forest Division: Shahapur

Forest Range: Dhasai

Forest Round: Sarangpuri

Forest Beat: Murabipada

Compartment No.: 672

Village Survey/Gut No.: NA

Month-Year of Execution: 02-2022

Technical Sanction No.: CompttNA 672 Work No.2, Nala No. 1 Bund No. 1/5 TS No. 263
dtd.01.11.2021 RFO Dhasai

Administrative Amount Sanctioned (Rs.): 289904/-

Actual Expenditure Incurred (Rs.): 273758/-

Physical Attributes as per MB

Top Length (m): 8.20

Bottom Length (m): 8.20

Avg. Width (m): 2.50

Avg. Height (m): 1.20

Cubical Contents (cum): 24.60

Physical Actual Attributes as per Evaluation

Top Length (m): 8.20

Bottom Length (m): 8.20

Avg. Width (m): 2.50

Avg. Height (m): 1.20

Cubical Contents (cum): 24.60

Difference of Physical Attributes between MB and Evaluation

Top Length (m): 0.00

Bottom Length (m): 0.00

Avg. Width (m): 0.00

Avg. Height (m): 0.00

Cubical Contents (cum): 0.00

Whether Records are Updated?: Yes



Number of inspection visits by officers

APCCF: 0

CCF / CF: 0

DCF: 0

ACF: 0


Comments / Observations / Remark by Evaluators: (1) Excellent work execution, and record maintenance by the staff. (2) Site selection is perfect and siltation on upper side is seen. (3) Perfection noted in recorded and actual measurements (4) Technical knowledge of Beat Guard Shri. P. K. Vishe was commendable.

Name(s) of the Evaluators: Mr. S. K. Gawali

Date of Evaluation: 09-01-2023

Names & Designation of the Local Staff Present: Mr. P. K. Vishe, Beat Guard, Murabipada

Photographs of the Plantation Site:





SMC Works Category: Loose Boulder Bund

Forest Circle: Thane

Forest Division: Shahapur

Forest Range: Dhasai

Forest Round: Sarangpuri

Forest Beat: Murabipada

Compartment No.: 672

Village Survey/Gut No.: NA

Month-Year of Execution: 02-2022

Technical Sanction No.: CompttNA 672 Work No. 1 Nala No. 3 Bund No. 3/3 TS No. 276
dtd.01.11.2021 RFO Dhasai

Administrative Amount Sanctioned (Rs.): 2880607/-

Actual Expenditure Incurred (Rs.): 288577/-

Physical Attributes as per MB

Top Length (m): 11.10

Bottom Length (m): 11.10

Avg. Width (m): 2.63

Avg. Height (m): 1.30

Cubical Contents (cum): 37.88

Physical Actual Attributes as per Evaluation

Top Length (m): 11.00

Bottom Length (m): 11.00

Avg. Width (m): 2.63

Avg. Height (m): 1.30

Cubical Contents (cum): 37.88

Difference of Physical Attributes between MB and Evaluation

Top Length (m): 0.00

Bottom Length (m): 0.00

Avg. Width (m): 0.00

Avg. Height (m): 0.00

Cubical Contents (cum): 0.00

Whether Records are Updated?: Yes



Number of inspection visits by officers

APCCF: 0

CCF / CF: 0

DCF: 0

ACF: 0


Comments / Observations / Remark by Evaluators: (1) Excellent work execution, and record maintenance by the staff. (2) Site selection is perfect and siltation on upper side is seen. (3) Perfection noted in recorded and actual measurements (4) Technical knowledge of Beat Guard Shri. P. K. Vishe was commendable.

Name(s) of the Evaluators: Mr. S. K. Gawali

Date of Evaluation: 09-01-2023

Names & Designation of the Local Staff Present: Mr. P. K. Vishe, Beat Guard, Murabipada

Photographs of the Plantation Site:





SMC Works Category: Loose Boulder Bund

Forest Circle: Thane

Forest Division: Shahapur

Forest Range: Dhasai

Forest Round: Sarangpuri

Forest Beat: Murabipada

Compartment No.: 673

Village Survey/Gut No.: Pachivare Gat No. 82

Month-Year of Execution: 02-2022

Technical Sanction No.: CompttNA 673 (82) Work No. 1 Nala No. 1 Bund No. 1/3 TS No. 265
dtd.01.11.2021 RFO Dhasai

Administrative Amount Sanctioned (Rs.): 287740/-

Actual Expenditure Incurred (Rs.): 285234/-

Physical Attributes as per MB

Top Length (m): 9.00

Bottom Length (m): 9.00

Avg. Width (m): 2.50

Avg. Height (m): 1.20

Cubical Contents (cum): 27.00

Physical Actual Attributes as per Evaluation

Top Length (m): 9.00

Bottom Length (m): 9.00

Avg. Width (m): 2.50

Avg. Height (m): 1.20

Cubical Contents (cum): 27.00

Difference of Physical Attributes between MB and Evaluation

Top Length (m): 0.00

Bottom Length (m): 0.00

Avg. Width (m): 0.00

Avg. Height (m): 0.00

Cubical Contents (cum): 0.00

Whether Records are Updated?: Yes



Number of inspection visits by officers

APCCF: 0

CCF / CF: 0

DCF: 0

ACF: 0

Comments / Observations / Remark by Evaluators: (1) Excellent work execution, and record maintenance by the staff. (2) Site selection is perfect and siltation on upper side is seen. (3) Perfection noted in recorded and actual measurements (4) Technical knowledge of Beat Guard Shri. P. K. Vishe was commendable.

Name(s) of the Evaluators: Mr. S. K. Gawali

Date of Evaluation: 09-01-2023

Names & Designation of the Local Staff Present: Mr. P. K. Vishe, Beat Guard, Murabipada

Photographs of the Plantation Site:





SMC Works Category: Loose Boulder Bund

Forest Circle: Thane

Forest Division: Shahapur

Forest Range: Dhasai

Forest Round: Sarangpuri

Forest Beat: Murabipada

Compartment No.: 673

Village Survey/Gut No.: Pachivare Gat No. 82

Month-Year of Execution: 02-2022

Technical Sanction No.: CompttNA 673 (82) Work No. 2 Nala No. 1 Bund No. 1/7 TS No. 266
dtd.01.11.2021 RFO Dhasai

Administrative Amount Sanctioned (Rs.): 288307/-

Actual Expenditure Incurred (Rs.): 286841/-

Physical Attributes as per MB

Top Length (m): 9.00

Bottom Length (m): 9.00

Avg. Width (m): 2.63

Avg. Height (m): 1.30

Cubical Contents (cum): 30.77

Physical Actual Attributes as per Evaluation

Top Length (m): 9.00

Bottom Length (m): 9.00

Avg. Width (m): 2.50

Avg. Height (m): 1.30

Cubical Contents (cum): 30.77

Difference of Physical Attributes between MB and Evaluation

Top Length (m): 0.00

Bottom Length (m): 0.00

Avg. Width (m): 0.00

Avg. Height (m): 0.00

Cubical Contents (cum): 0.00

Whether Records are Updated?: Yes



Number of inspection visits by officers

APCCF: 0

CCF / CF: 0

DCF: 0

ACF: 0

Comments / Observations / Remark by Evaluators: (1) Excellent work execution, and record maintenance by the staff. (2) Site selection is perfect and siltation on upper side is seen. (3) Perfection noted in recorded and actual measurements. (4) Heavy Nala flood has somewhat damaged the downside part (5) Technical knowledge of Beat Guard Shri. P. K. Vishe was commendable.

Name(s) of the Evaluators: Mr. S. K. Gawali

Date of Evaluation: 09-01-2023

Names & Designation of the Local Staff Present: Mr. P. K. Vishe, Beat Guard, Murabipada

Photographs of the Plantation Site:





SMC Works Category: Loose Boulder Bund

Forest Circle: Thane

Forest Division: Shahapur

Forest Range: Dhasai

Forest Round: Shenava

Forest Beat: Musai

Compartment No.: Khaire sr.no96

Village Survey/Gut No.: Khaire sr.no.96

Month-Year of Execution: 11-2021

Technical Sanction No.: 257/date1/11/2021

Administrative Amount Sanctioned (Rs.): 80199/-

Actual Expenditure Incurred (Rs.): 77316/-

Physical Attributes as per MB

Top Length (m): 10.00

Bottom Length (m): 15.00

Avg. Width (m): 3.12

Avg. Height (m): 1.70

Cubical Contents (cum): 54.69

Physical Actual Attributes as per Evaluation

Top Length (m): 10.00

Bottom Length (m): 15.00

Avg. Width (m): 3.12

Avg. Height (m): 1.70

Cubical Contents (cum): 54.69

Difference of Physical Attributes between MB and Evaluation

Top Length (m):

Bottom Length (m):

Avg. Width (m):

Avg. Height (m):

Cubical Contents (cum):

Whether Records are Updated?: Yes



Number of inspection visits by officers

APCCF: 0

CCF / CF: 0

DCF: 0

ACF: 0


Comments / Observations / Remark by Evaluators: Good

Name(s) of the Evaluators: Mr. B. R. Chhallre

Date of Evaluation: 27-12-2022

Names & Designation of the Local Staff Present: All Range Staff

Photographs of the Plantation Site:





SMC Works Category: Loose Boulder Bund

Forest Circle: Thane

Forest Division: Shahapur

Forest Range: Dhasai

Forest Round: Shenava

Forest Beat: Musai

Compartment No.: NA

Village Survey/Gut No.: 94

Month-Year of Execution: 11-2021

Technical Sanction No.: 256/01.11.2021

Administrative Amount Sanctioned (Rs.): 80937/-

Actual Expenditure Incurred (Rs.): 77334/-

Physical Attributes as per MB

Top Length (m): 10.00

Bottom Length (m): 15.00

Avg. Width (m): 3.12

Avg. Height (m): 1.75

Cubical Contents (cum): 54.69

Physical Actual Attributes as per Evaluation

Top Length (m): 10.00

Bottom Length (m): 15.00

Avg. Width (m): 3.12

Avg. Height (m): 1.75

Cubical Contents (cum): 54.69

Difference of Physical Attributes between MB and Evaluation

Top Length (m):

Bottom Length (m):

Avg. Width (m):

Avg. Height (m):

Cubical Contents (cum):

Whether Records are Updated?: Yes



Number of inspection visits by officers

APCCF: 0

CCF / CF: 0

DCF: 0

ACF: 0


Comments / Observations / Remark by Evaluators: -

Name(s) of the Evaluators: Mr. B. B. Jomiwale

Date of Evaluation: 27-12-2022

Names & Designation of the Local Staff Present: S. B. Sawant, Forester / S. G. RAsal, Forester / D. V. Farde, Forest Gaurd / N. B. Bhere, Forest Guard / Y. P. Patil, Forest Guard

Photographs of the Plantation Site:





SMC Works Category: Loose Boulder Bund

Forest Circle: Thane

Forest Division: Shahapur

Forest Range: Dhasai

Forest Round: Shenava

Forest Beat: Musai

Compartment No.: 687

Village Survey/Gut No.: NA

Month-Year of Execution: 11-2021

Technical Sanction No.: 255/01.11.2021

Administrative Amount Sanctioned (Rs.): 80198/-

Actual Expenditure Incurred (Rs.): 80198/-

Physical Attributes as per MB

Top Length (m): 11.20

Bottom Length (m): 16.00

Avg. Width (m): 3.12

Avg. Height (m): 1.75

Cubical Contents (cum): 61.25

Physical Actual Attributes as per Evaluation

Top Length (m): 11.20

Bottom Length (m): 16.00

Avg. Width (m): 3.12

Avg. Height (m): 1.75

Cubical Contents (cum): 61.25

Difference of Physical Attributes between MB and Evaluation

Top Length (m):

Bottom Length (m):

Avg. Width (m):

Avg. Height (m):

Cubical Contents (cum):

Whether Records are Updated?: Yes



Number of inspection visits by officers

APCCF: 0

CCF / CF: 0

DCF: 0

ACF: 0


Comments / Observations / Remark by Evaluators: -

Name(s) of the Evaluators: Mr. B. B. Jomiwale

Date of Evaluation: 27-12-2022

Names & Designation of the Local Staff Present: S. B. Sawant, Forester / S. G. RAsal, Forester / D. V. Farde, Forest Gaurd / N. B. Bhere, Forest Guard / Y. P. Patil, Forest Guard

Photographs of the Plantation Site:





SMC Works Category: Loose Boulder Bund

Forest Circle: Thane

Forest Division: Shahapur

Forest Range: Dhasai

Forest Round: Shenava

Forest Beat: Musai

Compartment No.: NA

Village Survey/Gut No.: Khaire sr.no.94

Month-Year of Execution: 11-2021

Technical Sanction No.: 256/date/1/11/2021

Administrative Amount Sanctioned (Rs.): 289470/-

Actual Expenditure Incurred (Rs.): 86748/-

Physical Attributes as per MB

Top Length (m): 11.00

Bottom Length (m): 15.65

Avg. Width (m): 3.10

Avg. Height (m): 1.80

Cubical Contents (cum): 61.38

Physical Actual Attributes as per Evaluation

Top Length (m): 11.00

Bottom Length (m): 15.65

Avg. Width (m): 3.10

Avg. Height (m): 1.80

Cubical Contents (cum): 61.38

Difference of Physical Attributes between MB and Evaluation

Top Length (m):

Bottom Length (m):

Avg. Width (m):

Avg. Height (m):

Cubical Contents (cum):

Whether Records are Updated?: Yes



Number of inspection visits by officers

APCCF: 0

CCF / CF: 0

DCF: 0

ACF: 0


Comments / Observations / Remark by Evaluators: Excellent

Name(s) of the Evaluators: Mr. B. R. Chhallre

Date of Evaluation: 27-12-2022

Names & Designation of the Local Staff Present: S. B. Sawant, Forester / D. V. Farde, Forest Gaurd / N. B. Bhere, Forest Guard / Watchman

Photographs of the Plantation Site:





SMC Works Category: Loose Boulder Bund

Forest Circle: Thane

Forest Division: Shahapur

Forest Range: Dhasai

Forest Round: Shenava

Forest Beat: Musai

Compartment No.: 687

Village Survey/Gut No.: NA

Month-Year of Execution: 11-2021

Technical Sanction No.: 255/01.11.2021

Administrative Amount Sanctioned (Rs.): 288607/-

Actual Expenditure Incurred (Rs.): 95517/-

Physical Attributes as per MB

Top Length (m): 11.20

Bottom Length (m): 17.00

Avg. Width (m): 3.12

Avg. Height (m): 1.80

Cubical Contents (cum): 67.50

Physical Actual Attributes as per Evaluation

Top Length (m): 11.00

Bottom Length (m): 17.00

Avg. Width (m): 3.12

Avg. Height (m): 1.80

Cubical Contents (cum): 67.50

Difference of Physical Attributes between MB and Evaluation

Top Length (m):

Bottom Length (m):

Avg. Width (m):

Avg. Height (m):

Cubical Contents (cum):

Whether Records are Updated?: Yes



Number of inspection visits by officers

APCCF: 0

CCF / CF: 0

DCF: 0

ACF: 0


Comments / Observations / Remark by Evaluators: -

Name(s) of the Evaluators: Mr. B. B. Jomiwale

Date of Evaluation: 27-12-2022

Names & Designation of the Local Staff Present: S. B. Sawant, Forester / S. G. RAsal, Forester / D. V. Farde, Forest Gaurd / N. B. Bhere, Forest Guard / Y. P. Patil, Forest Guard

Photographs of the Plantation Site:





SMC Works Category: Loose Boulder Bund

Forest Circle: Thane

Forest Division: Shahapur

Forest Range: Dhasai

Forest Round: Shenava

Forest Beat: Musai

Compartment No.: 687

Village Survey/Gut No.: NA

Month-Year of Execution: 11-2021

Technical Sanction No.: 255/01.11.2021

Administrative Amount Sanctioned (Rs.): 288607/-

Actual Expenditure Incurred (Rs.): 74560/-

Physical Attributes as per MB

Top Length (m): 11.20

Bottom Length (m): 15.00

Avg. Width (m): 3.12

Avg. Height (m): 1.70

Cubical Contents (cum): 52.70

Physical Actual Attributes as per Evaluation

Top Length (m): 11.20

Bottom Length (m): 15.00

Avg. Width (m): 3.12

Avg. Height (m): 1.70

Cubical Contents (cum): 52.70

Difference of Physical Attributes between MB and Evaluation

Top Length (m):

Bottom Length (m):

Avg. Width (m):

Avg. Height (m):

Cubical Contents (cum):

Whether Records are Updated?: Yes



Number of inspection visits by officers

APCCF: 0

CCF / CF: 0

DCF: 0

ACF: 0


Comments / Observations / Remark by Evaluators: -

Name(s) of the Evaluators: Mr. B. B. Jomiwale

Date of Evaluation: 27-12-2022

Names & Designation of the Local Staff Present: S. B. Sawant, Forester / S. G. RAsal, Forester / D. V. Farde, Forest Gaurd / N. B. Bhere, Forest Guard / Y. P. Patil, Forest Guard

Photographs of the Plantation Site:





SMC Works Category: Loose Boulder Bund

Forest Circle: Thane

Forest Division: Shahapur

Forest Range: Dhasai

Forest Round: Shenava

Forest Beat: Musai

Compartment No.: NA

Village Survey/Gut No.: Khaire.sr.no.96

Month-Year of Execution: 11-2021

Technical Sanction No.: 257/date1/11/2021

Administrative Amount Sanctioned (Rs.): 287740/-

Actual Expenditure Incurred (Rs.): 85318/-

Physical Attributes as per MB

Top Length (m): 11.00

Bottom Length (m): 15.80

Avg. Width (m): 3.11

Avg. Height (m): 1.75

Cubical Contents (cum): 60.16

Physical Actual Attributes as per Evaluation

Top Length (m): 11.00

Bottom Length (m): 15.80

Avg. Width (m): 3.11

Avg. Height (m): 1.75

Cubical Contents (cum): 60.16

Difference of Physical Attributes between MB and Evaluation

Top Length (m):

Bottom Length (m):

Avg. Width (m):

Avg. Height (m):

Cubical Contents (cum):

Whether Records are Updated?: Yes



Number of inspection visits by officers

APCCF: 0

CCF / CF: 0

DCF: 0

ACF: 0


Comments / Observations / Remark by Evaluators: Very good

Name(s) of the Evaluators: Mr. B. R. Chhallre

Date of Evaluation: 27-12-2022

Names & Designation of the Local Staff Present: S. B. Sawant, Forester / D. V. Farde, Forest Gaurd / N. B. Bhere, Forest Guard / All Round Staff

Photographs of the Plantation Site:





SMC Works Category: Loose Boulder Bund

Forest Circle: Thane

Forest Division: Shahapur

Forest Range: Dhasai

Forest Round: Shenava

Forest Beat: Musai

Compartment No.: NA

Village Survey/Gut No.: Khaire sr.no.94

Month-Year of Execution: 11-2021

Technical Sanction No.: 256/ 1/11/2021

Administrative Amount Sanctioned (Rs.): 289470/-

Actual Expenditure Incurred (Rs.): 81875/-

Physical Attributes as per MB

Top Length (m): 12.00

Bottom Length (m): 15.30

Avg. Width (m): 3.15

Avg. Height (m): 1.75

Cubical Contents (cum): 57.94

Physical Actual Attributes as per Evaluation

Top Length (m): 12.00

Bottom Length (m): 15.30

Avg. Width (m): 3.15

Avg. Height (m): 1.75

Cubical Contents (cum): 57.94

Difference of Physical Attributes between MB and Evaluation

Top Length (m):

Bottom Length (m):

Avg. Width (m):

Avg. Height (m):

Cubical Contents (cum):

Whether Records are Updated?: Yes



Number of inspection visits by officers

APCCF: 0

CCF / CF: 0

DCF: 0

ACF: 0


Comments / Observations / Remark by Evaluators: Very good

Name(s) of the Evaluators: Mr. B. R. Chhallre

Date of Evaluation: 27-12-2022

Names & Designation of the Local Staff Present: S. B. Sawant, Forester / S. G. RAsal, Forester / D. V. Farde, Forest Gaurd / N. B. Bhere, Forest Guard / Umesh Patil, Forest Guard / All Round Staff

Photographs of the Plantation Site:





SMC Works Category: Loose Boulder Bund

Forest Circle: Thane

Forest Division: Shahapur

Forest Range: Washala

Forest Round: Sakadbav

Forest Beat: Kothare

Compartment No.: NA

Village Survey/Gut No.: 240

Month-Year of Execution: Works could not be executed for want of funds

Technical Sanction No.: RFO Washala 24 dated 11NA03NA2021

Administrative Amount Sanctioned (Rs.): 294000/-

Actual Expenditure Incurred (Rs.): 0/-

Physical Attributes as per MB

Top Length (m): 0.00

Bottom Length (m): 0.00

Avg. Width (m): 0.00

Avg. Height (m): 0.00

Cubical Contents (cum): 0.00

Physical Actual Attributes as per Evaluation

Top Length (m): 0.00

Bottom Length (m): 0.00

Avg. Width (m): Not applicable

Avg. Height (m): Not applicable

Cubical Contents (cum): 0.00

Difference of Physical Attributes between MB and Evaluation

Top Length (m): 0.00

Bottom Length (m): 0.00

Avg. Width (m): 0.00

Avg. Height (m): Not applicable

Cubical Contents (cum): 0.00

Whether Records are Updated?:



Number of inspection visits by officers

APCCF: 0

CCF / CF: 0

DCF: 0

ACF: 0


Comments / Observations / Remark by Evaluators: Works could not be executed for wants of funds. Letter to that effect by RFO is being submitted separately. The site, however, found to be very suitable for SMC works.

Name(s) of the Evaluators: Mr. B. V. Selukar

Date of Evaluation: 04-01-2023

Names & Designation of the Local Staff Present: S. S. Padwal, Beat Guard, Kothare / M. G. Nichite, Forest Guard Sakadbav / D. B. Daroda, Van Majur, Sakadbav / P. D. Daroda, Daily wage Labour

Photographs of the Plantation Site:





Forest Circle: Dhule

Forest Division: Jalgaon

Forest Range: Chalisgaon

Forest Round: Ghodegaon

Forest Beat: Upkhed

Compartment No. : 317

Area (ha.): 40.00

Area as per GPS Polygon: 40.00

Date of Execution: 12-2021

Length of CCT per ha.: 1000

CCT Length in 10% Sample area as per MB: 3770

CCT Length in 10% Sample area as per evaluation: 3523

Present status of the CCT: In sound condition

Technical sanction number: TS - 59 dtd 13/12/2021, AS- 33 dtd. 13/12/2021

Administrative amount sanctioned in Rs.: 2080988/-

Actual expenditure incurred in Rs.: 1944528/-

Gradation by Evaluator: Good

Whether Records are Updated?: Yes

Number of inspection visits by officers

APCCF: 0

CCF / CF: 0

DCF: 2

ACF: 3

Comments / Observations / Remark by Evaluators: (1) The agave planted has not survived. (2)The soil strata was found to be hard and not uniform to work resulting into varying depth of CCT.(3) Area is highly prone to cattle grazing need to be fenced with barbed wire to establish regeneration envisaged.


Name(s) of the Evaluators: Mr. S. K. Gawali / Mr. J. A. Patil

Date of Evaluation: 26-12-2022

Names & Designation of the Local Staff Present: Mr. S. K. Shisav, ACF, Jalgaon / Mrs. Shital Nagarale, RFO, Chalisgaon / Mr. G. S. Pinjari, RO, Ghodegaon / S. B. Chavan, Forest Guard Upkhed



Photographs of the Plantation Site:





Forest Circle: Dhule

Forest Division: Jalgaon

Forest Range: Chalisgaon

Forest Round: Ghodegaon

Forest Beat: Upkhed

Compartment No. : 318

Area (ha.): 30.00

Area as per GPS Polygon: 33.40

Date of Execution: 12-2021

Length of CCT per ha.: 1000

CCT Length in 10% Sample area as per MB: 2498

CCT Length in 10% Sample area as per evaluation: 2471

Present status of the CCT: In sound condition

Technical sanction number: TS - 61/2021-22 dtd. 13/12/2021 AS - 35/2021-22 dtd. 13/12/2021

Administrative amount sanctioned in Rs.: 1560741/-

Actual expenditure incurred in Rs.: 1452298/-

Gradation by Evaluator: Very Good

Whether Records are Updated?: Yes

Number of inspection visits by officers

APCCF: 0

CCF / CF: 1

DCF: 2

ACF: 3

Comments / Observations / Remark by Evaluators: (1) The agave planted has not survived. (2)The soil was found to support good grass regeneration and soil protection(3) Area is prone to cattle grazing and need to be fenced with barbed wire to establish regeneration envisaged as per improvement working circle prescription. (4) Area needs to be classified


Name(s) of the Evaluators: Mr. S. K. Gawali / Mr. J. A. Patil

Date of Evaluation: 27-12-2022

Names & Designation of the Local Staff Present: Mr. S. K. Shisav, ACF, Jalgaon / Mrs. Shital Nagarale, RFO, Chalisgaon / Mr. G. S. Pinjari, RO, Ghodegaon / S. B. Chavan, Forest Guard Upkhed



Photographs of the Plantation Site:





Forest Circle: Dhule

Forest Division: Jalgaon

Forest Range: Chalisgaon

Forest Round: Ghodegaon

Forest Beat: Upkhed

Compartment No. : 318

Area (ha.): 40.00

Area as per GPS Polygon: 42.20

Date of Execution: 12-2021

Length of CCT per ha.: 1000

CCT Length in 10% Sample area as per MB: 3645

CCT Length in 10% Sample area as per evaluation: 3445

Present status of the CCT: In average condition

Technical sanction number: TS - No. 60 dtd. 13/12/2021 AS - 34 dtd. 13/12/2021

Administrative amount sanctioned in Rs.: 2080988/-

Actual expenditure incurred in Rs.: 1944528/-

Gradation by Evaluator: Good

Whether Records are Updated?: Yes

Number of inspection visits by officers

APCCF: 0

CCF / CF: 1

DCF: 2

ACF: 2

Comments / Observations / Remark by Evaluators: (1) The agave planted has not survived. (2) The soil was found to support good grass regeneration and herbs. (3) Area is prone to cattle grazing and need to be fenced with barbed wire to establish regeneration envisaged. (4) Area needs to be classified for treatment as per Improvement WC prescriptions.


Name(s) of the Evaluators: Mr. S. K. Gawali / Mr. J. A. Patil

Date of Evaluation: 27-12-2022

Names & Designation of the Local Staff Present: Mr. S. K. Shisav, ACF, Jalgaon / Mrs. Shital Nagarale, RFO, Chalisgaon / Mr. G. S. Pinjari, RO, Ghodegaon / S. B. Chavan, Forest Guard Upkhed



Photographs of the Plantation Site:





Forest Circle: Amaravati Forest Division: Akola

Forest Range: Akola

Forest Round: Akola

Forest Beat: Loni

Name of the Road: Shivnai to yevtaget

Kilometer Details: 0 - 6

Road Category: Plantation along rail side

Length of Plantation (km): 6.00

GPS Location:

R side N20 039 50.27 L side N20391.37

E 077 03 4357

E 77 0350.82

Month/Year of Planting: Jul-2019

Number of Plats per km.: 500

Plant Spacing (m): 4×4

Year wise Sanctioned Amount (Rs.)

PYO / PPO: 568412/-

FYO: 926107/-

SYO: 566892/-

TYO: 618686/-

4th Year Operations: 0/-

5th Year Operations: 0/-

Year wise Actual Expenditure Done (Rs.)

PYO / PPO: 251118 nursery/-

FYO: 896098/-

SYO: 505210/-

TYO: 207234/-

4th Year Operations: 0/-

5th Year Operations: 0/-

Evaluation Data

Length Enumerated (km): 6.00

No. of Plants Planted in Sample Area: 1500

No. of Plants Surviving in Sample Area: 200

Plant Survival Percentage: 13.33

Health of Plants

Healthy Percentage: 55.00

Semi-Healthy Percentage: 45.00

Un-healthy Percentage: 0.00

Average Height of Plants (m): 2.00

Vigor Collar Girth (cms): 25.00

Weather Records are Updated?: Yes

Max. Height of Plants (cms): 15.00

Local Names of Species Planted: Nim, Karanj, Apata, Biba

Species Not Suitable for the Area: Sisoo, Shiras

Plantation Protection: Good (50-70)

Suitability as per Site: Yes

Gradation by the Evaluator: Good



Number of inspection visits by officers

APCCF: 0

CCF / CF: 1

DCF: 2

ACF: 3


Special Comments / Observations / Remarks: It is the plantation good, M.B. not available.

Name(s) of the Evaluators: Mr. G. K. Nikam

Date of Evaluation: 1/4/2023

Names & Designation of the Local Staff Present: S. S. Sirsat RFO Akola / D. R. Pjnarkar, RO, Akola SFD / R. S. Telgode Forest Guard / Akash Deva Agar, Forest Labour

Photographs of the Plantation Site:





Forest Circle: Amravati

Forest Division: Amravati

Forest Range: Achalpur

Forest Round: Daryapur

Forest Beat: Pathrot

Name of the Road: Pardi to Bhilona

Kilometer Details: 0 - 6

Road Category: VR

Length of Plantation (km): 6.00

GPS Location:

N 21 13 39.07 E 077 25.09. N 21 13.363 E 077 23.228

Month/Year of Planting: Jul-2019

Number of Plats per km.: 500

Plant Spacing (m): 4

Year wise Sanctioned Amount (Rs.)

PYO / PPO: 252341/-

FYO: 1018303/-

SYO: 698545/-

TYO: 633791/-

4th Year Operations: 0/-

5th Year Operations: 0/-

Year wise Actual Expenditure Done (Rs.)

PYO / PPO: 250832/-

FYO: 751170/-

SYO: 324482/-

TYO: 505380/-

4th Year Operations: 0/-

5th Year Operations: 0/-

Evaluation Data

Length Enumerated (km): 3.00

No. of Plants Planted in Sample Area: 1500

No. of Plants Surviving in Sample Area: 1087

Plant Survival Percentage: 72.47

Health of Plants

Healthy Percentage: 87.00

Semi-Healthy Percentage: 13.00

Un-healthy Percentage: 0.00

Average Height of Plants (m): 4.50

Vigor Collar Girth (cms): 35.00

Weather Records are Updated?: Yes

Max. Height of Plants (cms): 450.00

Local Names of Species Planted: Kadunim, Pakada, Sitafal, Awala, Jambhul, Pimpale, Sagwan, Wad

Species Not Suitable for the Area: Behada, Ritha, Moin

Plantation Protection: Good (50%-70%)

Suitability as per Site: Yes

Gradation by the Evaluator: Good



Number of inspection visits by officers

APCCF: 0

CCF / CF: 1

DCF: 2

ACF: 3


Special Comments / Observations / Remarks: This is good plantation in my observation.

Name(s) of the Evaluators: Mr. B. R. Chhallare

Date of Evaluation: 1/18/2023

Names & Designation of the Local Staff Present: K. G. Bhumber, RFO, SFD Achalpur / Ku. N. R. Kothalkar, Forester (Add charge) SFD Achalpur

Photographs of the Plantation Site:





Forest Circle: Amravati

Forest Division: Amravati

Forest Range: Tivasa sfd

Forest Round: Malegaon

Forest Beat: Mardi

Name of the Road: Shendoda to Malegaon

Kilometer Details: 0-6

Road Category: MDR

Length of Plantation (km): 6.00

GPS Location:

N20 57 720 E 077 56 232. N 20 57 554 E 077 57 871

Month/Year of Planting: Jul-2019

Number of Plats per km.: 500

Plant Spacing (m): 4

Year wise Sanctioned Amount (Rs.)

PYO / PPO: 252342/-

FYO: 1018303/-

SYO: 698546/-

TYO: 633791/-

4th Year Operations: 0/-

5th Year Operations: 0/-

Year wise Actual Expenditure Done (Rs.)

PYO / PPO: 241014/-

FYO: 621211/-

SYO: 562171/-

TYO: 6204070/-

4th Year Operations: 0/-

5th Year Operations: 0/-

Evaluation Data

Length Enumerated (km): 3.00

No. of Plants Planted in Sample Area: 1500

No. of Plants Surviving in Sample Area: 1260

Plant Survival Percentage: 84.00

Health of Plants

Healthy Percentage: 83.33

Semi-Healthy Percentage: 17.00

Un-healthy Percentage: 0.00

Average Height of Plants (m): 3.50

Vigor Collar Girth (cms): 25.00

Weather Records are Updated?: Yes

Max. Height of Plants (cms): 400.00

Local Names of Species Planted: Phapda, Neem, Umbar, Chinch, Karanj, Jambul

Species Not Suitable for the Area: Gulmohor

Plantation Protection: Very Good (70%-90%)

Suitability as per Site: Yes

Gradation by the Evaluator: Very Good



Number of inspection visits by officers

APCCF: 1

CCF / CF: 4

DCF: 4

ACF: 4


Special Comments / Observations / Remarks: This is good plantation in my observation.

Name(s) of the Evaluators: Mr. G. K. Nikam

Date of Evaluation: 1/18/2023

Names & Designation of the Local Staff Present: Shri. S. P. Dhadpad, RFO Tivsa / Shri. D. P. Thakur, Forest Guard Tivsa / Ganesh Shete Van Majur

Photographs of the Plantation Site:





Forest Circle: Amaravati

Forest Division: Buldhana

Forest Range: Chikhali

Forest Round: Undri

Forest Beat: Dhotranaik

Name of the Road: Dhotranaik to Kinhinaik

Kilometer Details: 0 -2

Road Category: MDR

Length of Plantation (km): 2.00

GPS Location:

N20 25.558 E076 30.999 N20 25.086 E076 31.396

Month/Year of Planting: Jul-2019

Number of Plats per km.: 500

Plant Spacing (m): 4

Year wise Sanctioned Amount (Rs.)

PYO / PPO: 83269/-

FYO: 389221/-

SYO: 232608/-

TYO: 201568/-

4th Year Operations: 0/-

5th Year Operations: 0/-

Year wise Actual Expenditure Done (Rs.)

PYO / PPO: 84361/-

FYO: 198890/-

SYO: 146981/-

TYO: 145151/-

4th Year Operations: 0/-

5th Year Operations: 0/-

Evaluation Data

Length Enumerated (km): 1.00

No. of Plants Planted in Sample Area: 500

No. of Plants Surviving in Sample Area: 400

Plant Survival Percentage: 80.00

Health of Plants

Healthy Percentage: 92.00

Semi-Healthy Percentage: 8.00

Un-healthy Percentage: 0.00

Average Height of Plants (m): 5.50

Vigor Collar Girth (cms): 36.00

Weather Records are Updated?: Yes

Max. Height of Plants (cms): 550.00

Local Names of Species Planted: Kashid, Neem, Bakan, Phapada, Karanj, Peltoforum

Species Not Suitable for the Area: Shiras, Bamboo, Shitafal

Plantation Protection: Very Good (70%-90%)

Suitability as per Site: Yes

Gradation by the Evaluator: Very Good



Number of inspection visits by officers

APCCF: 0

CCF / CF: 0

DCF: 1

ACF: 2


Special Comments / Observations / Remarks: This is good plantation in my observation.

Name(s) of the Evaluators: Mr. G. K. Nikam

Date of Evaluation: 1/16/2023

Names & Designation of the Local Staff Present: P. S. Kumare, RFO, SFD Chikhali / A. S. Pawar, Forest Guard, SFD

Photographs of the Plantation Site:





Forest Circle: Amaravati

Forest Division: Buldhana

Forest Range: Chikhali sfd

Forest Round: Buldhana

Forest Beat: Ancharwadi

Name of the Road: Amona to Mangrul

Kilometer Details: 0 -2

Road Category: MDR

Length of Plantation (km): 2.00

GPS Location:

N20 12.856 E076 09.154 N20 12.309 E076 08.921

Month/Year of Planting: Jul-2019

Number of Plats per km.: 500

Plant Spacing (m): 4

Year wise Sanctioned Amount (Rs.)

PYO / PPO: 83269/-

FYO: 389221/-

SYO: 232608/-

TYO: 201568/-

4th Year Operations: 0/-

5th Year Operations: 0/-

Year wise Actual Expenditure Done (Rs.)

PYO / PPO: 84361/-

FYO: 198894/-

SYO: 147352/-

TYO: 186261/-

4th Year Operations: 0/-

5th Year Operations: 0/-

Evaluation Data

Length Enumerated (km): 1.00

No. of Plants Planted in Sample Area: 500

No. of Plants Surviving in Sample Area: 490

Plant Survival Percentage: 98.00

Health of Plants

Healthy Percentage: 92.00

Semi-Healthy Percentage: 8.00

Un-healthy Percentage: 0.00

Average Height of Plants (m): 5.50

Vigor Collar Girth (cms): 40.00

Weather Records are Updated?: Yes

Max. Height of Plants (cms): 560.00

Local Names of Species Planted: Karanj, Shisam ,phapada,nim,bakan,Kashid,shemal,Gulmohor,

Species Not Suitable for the Area: Bamboo, Shiras, Shitaphal

Plantation Protection: Very Good (70%-90%)

Suitability as per Site: Yes

Gradation by the Evaluator: Very Good



Number of inspection visits by officers

APCCF: 0

CCF / CF: 0

DCF: 1

ACF: 3


Special Comments / Observations / Remarks: This is good plantation in my observation.

Name(s) of the Evaluators: Mr. G. K. Nikam

Date of Evaluation: 1/16/2023

Names & Designation of the Local Staff Present: P. S. Kumare, RFO, SFD Chikhali / H. V. Divare RO Chikhali / Dilip Dharma Jadhav, Van Majur

Photographs of the Plantation Site:





Forest Circle: Amaravati

Forest Division: Buldhana

Forest Range: Chikhali sfd

Forest Round: Buldhana

Forest Beat: Warwand

Name of the Road: Sawana to Dhodap 2

Kilometer Details: 0 -2

Road Category: MDR

Length of Plantation (km): 2.00

GPS Location:

N20 26.072 E076 18.520 N20 26.410 E076 19.086

Month/Year of Planting: Jul-2019

Number of Plats per km.: 500

Plant Spacing (m): 4

Year wise Sanctioned Amount (Rs.)

PYO / PPO: 83269/-

FYO: 389221/-

SYO: 232608/-

TYO: 201568/-

4th Year Operations: 0/-

5th Year Operations: 0/-

Year wise Actual Expenditure Done (Rs.)

PYO / PPO: 69871/-

FYO: 198889/-

SYO: 148815/-

TYO: 165625/-

4th Year Operations: 0/-

5th Year Operations: 0/-

Evaluation Data

Length Enumerated (km): 1.00

No. of Plants Planted in Sample Area: 500

No. of Plants Surviving in Sample Area: 350

Plant Survival Percentage: 70.00

Health of Plants

Healthy Percentage: 90.00

Semi-Healthy Percentage: 10.00

Un-healthy Percentage: 0.00

Average Height of Plants (m): 5.50

Vigor Collar Girth (cms): 30.00

Weather Records are Updated?: Yes

Max. Height of Plants (cms): 600.00

Local Names of Species Planted: Kashid, Karanj, shemal, nim, phapada, Sisoo, peltropham,

Species Not Suitable for the Area: Bamboo, Shiras, Saag

Plantation Protection: Very Good (70%-90%)

Suitability as per Site: Yes

Gradation by the Evaluator: Very Good



Number of inspection visits by officers

APCCF: 0

CCF / CF: 0

DCF: 2

ACF: 3


Special Comments / Observations / Remarks: This is good plantation in my observation.

Name(s) of the Evaluators: Mr. G. K. Nikam

Date of Evaluation: 1/16/2023

Names & Designation of the Local Staff Present: P. S. Kumare, RFO, SFD Chikhali / K. N. Kale, RO, SFD

Photographs of the Plantation Site:





Forest Circle: Amaravati

Forest Division: Buldhana

Forest Range: Motala

Forest Round: Motala

Forest Beat: Chinchkhed Nath

Name of the Road: Shelgaon Bajar To Datala Part 03

Kilometer Details: 4 - 6

Road Category: MDR

Length of Plantation (km): 2.00

GPS Location:

N 20.48.458. E 76.11.064

Month/Year of Planting: Jul-2019

Number of Plats per km.: 500

Plant Spacing (m): 4

Year wise Sanctioned Amount (Rs.)

PYO / PPO: 83269/-

FYO: 389221/-

SYO: 232608/-

TYO: 201568/-

4th Year Operations: 0/-

5th Year Operations: 0/-

Year wise Actual Expenditure Done (Rs.)

PYO / PPO: 79680/-

FYO: 184333/-

SYO: 143238/-

TYO: 177625/-

4th Year Operations: 0/-

5th Year Operations: 0/-

Evaluation Data

Length Enumerated (km): 1.00

No. of Plants Planted in Sample Area: 500

No. of Plants Surviving in Sample Area: 425

Plant Survival Percentage: 85.00

Health of Plants

Healthy Percentage: 83.00

Semi-Healthy Percentage: 12.00

Un-healthy Percentage: 5.00

Average Height of Plants (m): 4.75

Vigor Collar Girth (cms): 55.00

Weather Records are Updated?: Yes

Max. Height of Plants (cms): 500.00

Local Names of Species Planted: Neem, Rain tree, Kashiya, Sisoo, Kanchan, Chinch, Pimpale, Awala, Peltoforum

Species Not Suitable for the Area: Glyricidia

Plantation Protection: Very Good (70%-90%)

Suitability as per Site: Yes

Gradation by the Evaluator: Very Good



Number of inspection visits by officers

APCCF: 0

CCF / CF: 0

DCF: 1

ACF: 1


Special Comments / Observations / Remarks: I appear in my Observation - Very Good.

Name(s) of the Evaluators: Mr. B. R. Chhallare

Date of Evaluation: 1/16/2023

Names & Designation of the Local Staff Present: V. R. Thorat, RFO / V. P. Mhaske, Forester / S. B. Khule, Forest Guard

Photographs of the Plantation Site:





Forest Circle: Amaravati

Forest Division: Buldhana

Forest Range: Motala

Forest Round: Rohinkhed

Forest Beat: Rohinkhed

Name of the Road: Aavha To Nipana

Kilometer Details: 0 - 2

Road Category: MDR

Length of Plantation (km): 2.00

GPS Location:

N 20.47.451 E 76.05.516

Month/Year of Planting: Jul-2019

Number of Plats per km.: 500

Plant Spacing (m): 4

Year wise Sanctioned Amount (Rs.)

PYO / PPO: 83269/-

FYO: 389221/-

SYO: 232608/-

TYO: 201568/-

4th Year Operations: 0/-

5th Year Operations: 0/-

Year wise Actual Expenditure Done (Rs.)

PYO / PPO: 79680/-

FYO: 185929/-

SYO: 132035/-

TYO: 178093/-

4th Year Operations: 0/-

5th Year Operations: 0/-

Evaluation Data

Length Enumerated (km): 1.00

No. of Plants Planted in Sample Area: 500

No. of Plants Surviving in Sample Area: 450

Plant Survival Percentage: 90.00

Health of Plants

Healthy Percentage: 80.00

Semi-Healthy Percentage: 10.00

Un-healthy Percentage: 10.00

Average Height of Plants (m): 5.00

Vigor Collar Girth (cms): 50.00

Weather Records are Updated?: Yes

Max. Height of Plants (cms): 550.00

Local Names of Species Planted: Neem, Rain tree, Kashya, Sisoo, Shiaitafhal, Kanchan, Awala, Peltorum

Species Not Suitable for the Area: Glyricidia

Plantation Protection: Excellent (Above 90%)

Suitability as per Site: Yes

Gradation by the Evaluator: Excellent



Number of inspection visits by officers

APCCF: 0

CCF / CF: 0

DCF: 1

ACF: 1


Special Comments / Observations / Remarks: I appear in my observations- Very Good.

Name(s) of the Evaluators: Mr. B. R. Chhallare

Date of Evaluation: 1/16/2023

Names & Designation of the Local Staff Present: V. R. Thorat, RFO / V. P. Mhaske, Forester / S. B. Khule, Forest Guard

Photographs of the Plantation Site:





Forest Circle: Amaravati

Forest Division: Buldhana

Forest Range: Motala

Forest Round: Rohinkhed

Forest Beat: Rohinkhed

Name of the Road: Aavha To Kolhigawali

Kilometer Details: 0 - 2

Road Category: MDR

Length of Plantation (km): 2.00

GPS Location:

N 20.47.270. E 76.05.603

Month/Year of Planting: Jul-2019

Number of Plats per km.: 500

Plant Spacing (m): 4

Year wise Sanctioned Amount (Rs.)

PYO / PPO: 83269/-

FYO: 389221/-

SYO: 232608/-

TYO: 201568/-

4th Year Operations: 0/-

5th Year Operations: 0/-

Year wise Actual Expenditure Done (Rs.)

PYO / PPO: 79680/-

FYO: 185929/-

SYO: 132557/-

TYO: 178369/-

4th Year Operations: 0/-

5th Year Operations: 0/-

Evaluation Data

Length Enumerated (km): 1.00

No. of Plants Planted in Sample Area: 500

No. of Plants Surviving in Sample Area: 425

Plant Survival Percentage: 85.00

Health of Plants

Healthy Percentage: 85.00

Semi-Healthy Percentage: 5.00

Un-healthy Percentage: 10.00

Average Height of Plants (m): 4.50

Vigor Collar Girth (cms): 45.00

Weather Records are Updated?: Yes

Max. Height of Plants (cms): 470.00

Local Names of Species Planted: Neem, Rain tree, Kashiya, Sisoo, Shitafhal, Kanchan, Chinch, Awala, Peltoforum

Species Not Suitable for the Area: Glyricidia

Plantation Protection: Very Good (70%-90%)

Suitability as per Site: Yes

Gradation by the Evaluator: Very Good



Number of inspection visits by officers

APCCF: 0

CCF / CF: 0

DCF: 1

ACF: 1


Special Comments / Observations / Remarks: Very Good plantation.

Name(s) of the Evaluators: Mr. B. R. Chhallare

Date of Evaluation: 1/16/2023

Names & Designation of the Local Staff Present: V. R. Thorat, RFO / V. P. Mhaske, Forester / S. B. Khule, Forest Guard

Photographs of the Plantation Site:





Forest Circle: Amaravati

Forest Division: Washim

Forest Range: Karanja

Forest Round: Karanja

Forest Beat: Zodaga

Name of the Road: Tarkhada to donad fata

Kilometer Details: 0 - 2

Road Category: MDR

Length of Plantation (km): 2.00

GPS Location:

N20 34 499 E77 37 400 N20 33 359 E77 38 090

Month/Year of Planting: Jul-2019

Number of Plats per km.: 500

Plant Spacing (m): 4x4

Year wise Sanctioned Amount (Rs.)

PYO / PPO: 88766/-

FYO: 390042/-

SYO: 244949/-

TYO: 198500/-

4th Year Operations: 0/-5th Year Operations: 0/-**Year wise Actual Expenditure Done (Rs.)**

PYO / PPO: 84702/-

FYO: 189420/-

SYO: 179680/-

TYO: 186608/-

4th Year Operations: 0/-5th Year Operations: 0/-**Evaluation Data**

Length Enumerated (km): 2.00

No. of Plants Planted in Sample Area: 500

No. of Plants Surviving in Sample Area: 125

Plant Survival Percentage: 25.00

Health of Plants

Healthy Percentage: 72.00

Semi-Healthy Percentage: 28.00

Un-healthy Percentage: 0.00

Average Height of Plants (m): 5.00

Vigor Collar Girth (cms): 17.00

Weather Records are Updated?: Yes

Max. Height of Plants (cms): 400.00

Local Names of Species Planted: Neem, Gulmohor, Chinch, Pimpal, Kashid, Karang, Vad

Species Not Suitable for the Area: Chinch, Sitafal

Plantation Protection: Very Good (70-90)

Suitability as per Site: Yes

Gradation by the Evaluator: Good



Number of inspection visits by officers

APCCF: 0

CCF / CF: 1

DCF: 2

ACF: 3


Special Comments / Observations / Remarks: it is Good plantation.

Name(s) of the Evaluators: Mr. G. K. Nikam

Date of Evaluation: 1/7/2023

Names & Designation of the Local Staff Present: J. V. Ghuge, RFO, SFD Karanja / P. U. Raut, RO, SFD Karanja / S. R. Dekate, Forest Guard, Karanja

Photographs of the Plantation Site:





Forest Circle: Amaravati

Forest Division: Washim

Forest Range: Karanja

Forest Round: Karanja sfd

Forest Beat: Belkheda kamtha

Name of the Road: Dhanaj to rahati

Kilometer Details: 0 - 2

Road Category: MDR

Length of Plantation (km): 2.00

GPS Location:

N 20 41 4.80 E 77 36 402 N 20 42 486 E 77 35 470 N 20 40 296 E 77 37 234 N 20 40 566 E 77 37 122

Month/Year of Planting: Jul-2019

Number of Plats per km.: 500

Plant Spacing (m): 4×4

Year wise Sanctioned Amount (Rs.)

PYO / PPO: 88766/-

FYO: 390042/-

SYO: 244949/-

TYO: 198500/-

4th Year Operations: 0/-

5th Year Operations: 0/-

Year wise Actual Expenditure Done (Rs.)

PYO / PPO: 84361/-

FYO: 108738/-

SYO: 159417/-

TYO: 164779/-

4th Year Operations: 0/-

5th Year Operations: 0/-

Evaluation Data

Length Enumerated (km): 2.00

No. of Plants Planted in Sample Area: 500

No. of Plants Surviving in Sample Area: 240

Plant Survival Percentage: 48.00

Health of Plants

Healthy Percentage: 40.00

Semi-Healthy Percentage: 60.00

Un-healthy Percentage: 0.00

Average Height of Plants (m): 4.50

Vigor Collar Girth (cms): 15.00

Weather Records are Updated?: Yes

Max. Height of Plants (cms): 400.00

Local Names of Species Planted: Neem, Karanj, Vad, PPimpal, Kashid, Sisoo, Phapda

Species Not Suitable for the Area: Teak

Plantation Protection: Very Good (70-90)

Suitability as per Site: Yes

Gradation by the Evaluator: Good



Number of inspection visits by officers

APCCF: 0

CCF / CF: 0

DCF: 1

ACF: 3


Special Comments / Observations / Remarks: It is Good plantation.

Name(s) of the Evaluators: Mr. G. K. Nikam

Date of Evaluation: 1/7/2023

Names & Designation of the Local Staff Present: J. V. Ghuge, RFO, SFD Karanja / P. U. Raut, RO, SFD Karanja / P. N. Khandare, RO, SFD / D. S. Pawar, RO, Karanja / S. V. Lahe, Van Majur

Photographs of the Plantation Site:





Forest Circle: Amaravati

Forest Division: Washim

Forest Range: Malegaon

Forest Round: Amana

Forest Beat: Amana 3

Name of the Road: Dhamdami to julka

Kilometer Details: 0 - 4

Road Category: VR

Length of Plantation (km): 4.00

GPS Location:

N20.20.800 E77.03.200 N20.20.000 E77.04000

Month/Year of Planting: Jul-2019

Number of Plats per km.: 500

Plant Spacing (m): 4x4

Year wise Sanctioned Amount (Rs.)

PYO / PPO: 320545/-

FYO: 795659/-

SYO: 475435/-

TYO: 379393/-

4th Year Operations: 0/-5th Year Operations: 0/-**Year wise Actual Expenditure Done (Rs.)**

PYO / PPO: 203558/-

FYO: 438204/-

SYO: 132337/-

TYO: 420315/-

4th Year Operations: 0/-5th Year Operations: 0/-**Evaluation Data**

Length Enumerated (km): 4.00

No. of Plants Planted in Sample Area: 1000

No. of Plants Surviving in Sample Area: 540

Plant Survival Percentage: 54.00

Health of Plants

Healthy Percentage: 85.00

Semi-Healthy Percentage: 15.00

Un-healthy Percentage: 0.00

Average Height of Plants (m): 3.50

Vigor Collar Girth (cms): 45.00

Weather Records are Updated?: Yes

Max. Height of Plants (cms): 400.00

Local Names of Species Planted: Chiral, Gulmohor, Kanchan, Neem, Karanj, acacia

Species Not Suitable for the Area: Kanchan

Plantation Protection: Good (50-70)

Suitability as per Site: Yes

Gradation by the Evaluator: Good



Number of inspection visits by officers

APCCF: 0

CCF / CF: 0

DCF: 0

ACF: 2


Special Comments / Observations / Remarks: Good

Name(s) of the Evaluators: Mr. G. K. Nikam

Date of Evaluation: 1/6/2023

Names & Designation of the Local Staff Present: M. S. Gundenwar, RFO, Malegaon SFD / R. S. Kadamb, Forest Guard / N. R. Sarode, Forest Guard

Photographs of the Plantation Site:





Forest Circle: Amaravati

Forest Division: Washim

Forest Range: Washim

Forest Round: Washim

Forest Beat: Ansing

Name of the Road: Jambhul mahali to kajlmba

Kilometer Details: 0 - 2

Road Category: MDR

Length of Plantation (km): 2.00

GPS Location:

N-20.09386 E-077.15139

N-20.09157 E-077.15282

Month/Year of Planting: Jul-2019

Number of Plats per km.: 500

Plant Spacing (m): 4×4

Year wise Sanctioned Amount (Rs.)

PYO / PPO: 88766/-

FYO: 397829/-

SYO: 237718/-

TYO: 208804/-

4th Year Operations: 0/-

5th Year Operations: 0/-

Year wise Actual Expenditure Done (Rs.)

PYO / PPO: 84700/-

FYO: 191372/-

SYO: 325002/-

TYO: 129975/-

4th Year Operations: 0/-

5th Year Operations: 0/-

Evaluation Data

Length Enumerated (km): 2.00

No. of Plants Planted in Sample Area: 500

No. of Plants Surviving in Sample Area: 315

Plant Survival Percentage: 63.00

Health of Plants

Healthy Percentage: 87.00

Semi-Healthy Percentage: 13.00

Un-healthy Percentage: 0.00

Average Height of Plants (m): 2.00

Vigor Collar Girth (cms): 17.00

Weather Records are Updated?: Yes

Max. Height of Plants (cms): 260.00

Local Names of Species Planted: Karanj, Neem, Acacia, Sisoo

Species Not Suitable for the Area: Neem, Sisoo

Plantation Protection: Very Good (70-90)

Suitability as per Site: Yes

Gradation by the Evaluator: Very Good



Number of inspection visits by officers

APCCF: 0

CCF / CF: 0

DCF: 1

ACF: 1


Special Comments / Observations / Remarks: Good plantatation.

Name(s) of the Evaluators: Mr. G. K. Nikam

Date of Evaluation: 1/5/2023

Names & Designation of the Local Staff Present: R. G. Ratnparkhe, RFO, Washim / V. B. Chaturkar, RO, Washim / T. D. Umale Forest Guard

Photographs of the Plantation Site:





Forest Circle: Amaravati

Forest Division: Washim

Forest Range: Washim

Forest Round: Washim

Forest Beat: Shirputi bhag 2

Name of the Road: Mohgvhan to washim

Kilometer Details: 0 - 2

Road Category: MDR

Length of Plantation (km): 2.00

GPS Location:

N-20.04321 E-077.09517

N-20.03539 E-077.10w05

Month/Year of Planting: Jul-2019

Number of Plats per km.: 500

Plant Spacing (m): 4x4

Year wise Sanctioned Amount (Rs.)

PYO / PPO: 88766/-

FYO: 397829/-

SYO: 237718/-

TYO: 208804/-

4th Year Operations: 0/-

5th Year Operations: 0/-

Year wise Actual Expenditure Done (Rs.)

PYO / PPO: 84700/-

FYO: 202167/-

SYO: 220022/-

TYO: 128513/-

4th Year Operations: 0/-

5th Year Operations: 0/-

Evaluation Data

Length Enumerated (km): 2.00

No. of Plants Planted in Sample Area: 500

No. of Plants Surviving in Sample Area: 411

Plant Survival Percentage: 82.20

Health of Plants

Healthy Percentage: 87.00

Semi-Healthy Percentage: 13.00

Un-healthy Percentage: 0.00

Average Height of Plants (m): 2.75

Vigor Collar Girth (cms): 22.00

Weather Records are Updated?: Yes

Max. Height of Plants (cms): 300.00

Local Names of Species Planted: Karanj, Kavtya Neem, Pimpal, Sisoo, Phapada, Kashid, Shiras

Species Not Suitable for the Area: Kashid, Shiras

Plantation Protection: Very Good (70-90)

Suitability as per Site: No

Gradation by the Evaluator: Very Good



Number of inspection visits by officers

APCCF: 0

CCF / CF: 1

DCF: 2

ACF: 3


Special Comments / Observations / Remarks: Overall it is good plantation.

Name(s) of the Evaluators: Mr. G. K. Nikam

Date of Evaluation: 1/5/2023

Names & Designation of the Local Staff Present: R. G. Ratnparkhe, RFO, Washim / V. B. Chaturkar, RO, Washim / T. D. Umale Forest Guard

Photographs of the Plantation Site:





Forest Circle: Amaravati

Forest Division: Yavatmal

Forest Range: Darwha

Forest Round: Patharad devi

Forest Beat: Ladhed

Name of the Road: Ladhed to Aamshet

Kilometer Details: 0 - 12

Road Category: VR

Length of Plantation (km): 12.00

GPS Location:

N - 20 19 495 E - 077 54 0100 N - 20 17 0275 E - 077 54 1396 N - 20 19 265 E - 077 54 016 N - 20 17 041 E - 077 54 238

Month/Year of Planting: Jul-2019

Number of Plats per km.: 500

Plant Spacing (m): 4X4

Year wise Sanctioned Amount (Rs.)

PYO / PPO: 515607/-

FYO: 1740651/-

SYO: 1392385/-

TYO: 1584072/-

4th Year Operations: 0/-

5th Year Operations: 0/-

Year wise Actual Expenditure Done (Rs.)

PYO / PPO: 449990/-

FYO: 984482/-

SYO: 878890/-

TYO: 1030000/-

4th Year Operations: 0/-

5th Year Operations: 0/-

Evaluation Data

Length Enumerated (km): 12.00

No. of Plants Planted in Sample Area: 3000

No. of Plants Surviving in Sample Area: 2109

Plant Survival Percentage: 70.30

Health of Plants

Healthy Percentage: 88.00

Semi-Healthy Percentage: 12.00

Un-healthy Percentage: 0.00

Average Height of Plants (m): 3.50

Vigor Collar Girth (cms): 22.50

Weather Records are Updated?: Yes

Max. Height of Plants (cms): 400.00

Local Names of Species Planted: Karanj, Neem, Shivan, Bor, Pimpal, Sag, Sisoo, Awala

Species Not Suitable for the Area: Sag, Awala

Plantation Protection: Very Good (70-90)

Suitability as per Site: Yes

Gradation by the Evaluator: Very Good



Number of inspection visits by officers

APCCF: 0

CCF / CF: 2

DCF: 3

ACF: 3


Special Comments / Observations / Remarks: Overall it is good plantation.

Name(s) of the Evaluators: Mr. G. K. Nikam

Date of Evaluation: 1/8/2023

Names & Designation of the Local Staff Present: Shri. M. K. Aade RFO, Darwaha SFD / Shri. R. N. Kathale, RO Darwaha / Shri. Chandan Parashram Chavhan, Van Majur

Photographs of the Plantation Site:





Forest Circle: Aurangabad

Forest Division: Aurangabad

Forest Range: Aurangabad (Rural)

Forest Round: -

Forest Beat: -

Name of the Road: Babra - Nidhona MDR

Kilometer Details: 0 - 5

Road Category: MDR

Length of Plantation (km): 3.00

GPS Location:

Start - N 20.196037, E 75.374895, End point - N 20.20215, E 75.41972

Month/Year of Planting: Jul-2019

Number of Plats per km.: 500

Plant Spacing (m): 4 X 4

Year wise Sanctioned Amount (Rs.)

PYO / PPO: 124904/-

FYO: 621207/-

SYO: 361606/-

TYO: 307650/-

4th Year Operations: 0/-

5th Year Operations: 0/-

Year wise Actual Expenditure Done (Rs.)

PYO / PPO: 123727/-

FYO: 122604/-

SYO: 324997/-

TYO: 291291/-

4th Year Operations: 0/-

5th Year Operations: 0/-

Evaluation Data

Length Enumerated (km): 1.50

No. of Plants Planted in Sample Area: 750

No. of Plants Surviving in Sample Area: 450

Plant Survival Percentage: 60.00

Health of Plants

Healthy Percentage: 80.00

Semi-Healthy Percentage: 15.00

Un-healthy Percentage: 5.00

Average Height of Plants (m): 5.20

Vigor Collar Girth (cms): 60.00

Weather Records are Updated?: Yes

Max. Height of Plants (cms): 800.00

Local Names of Species Planted: Neem, Shiras, Gulmohor, Wad, Amba, , Pangara, Pangara, Karanj, Kanchan, Rain tree, Saptaparni, Tuti, Jambhul, Chinch

Species Not Suitable for the Area: Saptaparni

Plantation Protection: Very Good (70-90)

Suitability as per Site: Yes

Gradation by the Evaluator: Very Good



Number of inspection visits by officers

APCCF: 1

CCF / CF: 1

DCF: 1

ACF: 1

Special Comments / Observations / Remarks: (1) Some seedlings planted have benefitted from the adjoining agricultural land irrigation and shown tall and healthy growth in comparison to seedlings away from such irrigated land. (2) Silvicultural/ cultural operations like singling of shoots, tending, climber cutting are recommended for future healthy growth. (3) Farmers participation is evident in protecting the seedlings planted on roadside in major part of the road length.

(4) RFO and forester present provided very good cooperation and support for field work.


(5) As per the record and information made available, it is recorded that, the officers have visited the plantation just once and supervised the plantation.

Name(s) of the Evaluators: Mr. S. K. Gawali

Date of Evaluation: 12/29/2022

Names & Designation of the Local Staff Present: M. Soniya Shinde, RFO, Kannad SFD Range / J. T. Aher, Forester

Photographs of the Plantation Site:





Forest Circle: Aurangabad

Forest Division: Aurangabad

Forest Range: Kannad

Forest Round: -

Forest Beat: -

Name of the Road: Wakad - Ghatnandra

Kilometer Details: 0-5

Road Category: MDR

Length of Plantation (km): 4.20

GPS Location:

Start - N 20 d 392569', E 75 d 414994' End- N 20 d 24' 4", E 75d 25' 1"

Month/Year of Planting: Jul-2019

Number of Plats per km.: 500

Plant Spacing (m): 4 X 4

Year wise Sanctioned Amount (Rs.)

PYO / PPO: 124904/-

FYO: 621207/-

SYO: 351606/-

TYO: 307650/-

4th Year Operations: 0/-5th Year Operations: 0/-**Year wise Actual Expenditure Done (Rs.)**

PYO / PPO: 92431/-

FYO: 248646/-

SYO: 117599/-

TYO: 274665/-

4th Year Operations: 0/-5th Year Operations: 0/-**Evaluation Data**

Length Enumerated (km): 1.50

No. of Plants Planted in Sample Area: 750

No. of Plants Surviving in Sample Area: 395

Plant Survival Percentage: 52.67

Health of Plants

Healthy Percentage: 70.00

Semi-Healthy Percentage: 25.00

Un-healthy Percentage: 5.00

Average Height of Plants (m): 6.80

Vigor Collar Girth (cms): 50.00

Weather Records are Updated?: Yes

Max. Height of Plants (cms): 850.00

Local Names of Species Planted: Sisoo, Bhandi, Chinch, Wad, Pimpal, Umbar, Amba, , Bamboo, Sitafal, Bor, Palas, Sag, Kashid, Bakayan, Karanj, Pandhara Shiras, Rain tree

Species Not Suitable for the Area: -

Plantation Protection: Very Good (70-90)

Suitability as per Site: Yes

Gradation by the Evaluator: Very Good



Number of inspection visits by officers

APCCF: 0

CCF / CF: 0

DCF: 0

ACF: 0


Special Comments / Observations / Remarks: 1) The seedlings planted have benefitted from the adjoining agricultural land irrigation and shown tall and healthy growth in comparison to seedlings away from such irrigated land. (2) Silvicultural/ cultural operations like singling of shoots, tending, climber cutting are recommended for future healthy growth. (3) Farmers participation is evident in protecting the seedlings planted on roadside in half the length only. (4) RFO and forester present provided very good cooperation and support for field work.

Name(s) of the Evaluators: Mr. S. K. Gawali

Date of Evaluation: 12/28/2022

Names & Designation of the Local Staff Present: M. Soniya Shinde, RFO, Kannad SFD Range / Mr. S. P. Nalawade, Forester

Photographs of the Plantation Site:





Forest Circle: Aurangabad

Forest Division: Aurangabad

Forest Range: Khultabad

Forest Round: -

Forest Beat: -

Name of the Road: Sultanpur - Bajar Savangi

Kilometer Details: 0 - 4

Road Category: VR

Length of Plantation (km): 3.40

GPS Location:

Start - N 20d 3 m 47 s, E 75d 17 m 57 s, End- N 20 d 5m 34 s, E 75 d 5 m 3 s

Month/Year of Planting: Jul-2019

Number of Plats per km.: 500

Plant Spacing (m): 4 X 4

Year wise Sanctioned Amount (Rs.)

PYO / PPO: 124494/-

FYO: 594654/-

SYO: 308584/-

TYO: 253025/-

4th Year Operations: 0/-5th Year Operations: 0/-**Year wise Actual Expenditure Done (Rs.)**

PYO / PPO: 96111/-

FYO: 462431/-

SYO: 117600/-

TYO: 261165/-

4th Year Operations: 0/-5th Year Operations: 0/-**Evaluation Data**

Length Enumerated (km): 1.50

No. of Plants Planted in Sample Area: 750

No. of Plants Surviving in Sample Area: 409

Plant Survival Percentage: 54.53

Health of Plants

Healthy Percentage: 80.00

Semi-Healthy Percentage: 10.00

Un-healthy Percentage: 10.00

Average Height of Plants (m): 4.50

Vigor Collar Girth (cms): 14.00

Weather Records are Updated?: Yes

Max. Height of Plants (cms): 650.00

Local Names of Species Planted: Neem, Maharukh, Sisoo, Shivan, Pandhara Shiras, Bhendi, Gulmohor, Wad, Pimpal, Umbar, Amba, , Awala, Sitafal, Bor, Chinch, Peru, Jambhul, Shewaga, Palas, Sag, Kashid, Bakayan, Karanj, Kanchan, Rain tree, Bamboo

Species Not Suitable for the Area: Wad, Amba, spp. (Road being VR and branching may cause problems to traffic)

Plantation Protection: Excellent (Above 90)

Suitability as per Site: Yes

Gradation by the Evaluator: Very Good



Number of inspection visits by officers

APCCF: 1

CCF / CF: 1

DCF: 1

ACF: 1


Special Comments / Observations / Remarks: (1) The seedlings planted have benefitted from the adjoining agricultural land irrigation and shown tall and healthy growth in comparison to seedlings away from such irrigated land. (2) Silvicultural/ cultural operations like singling of shoots, tending, climber cutting are recommended for future healthy growth. (3) Farmers participation is evident in protecting the seedlings planted on roadside in most of the length only. (4) RFO and forester present provided very good cooperation and support for field work.

Name(s) of the Evaluators: Mr. S. K. Gawali

Date of Evaluation: 12/28/2022

Names & Designation of the Local Staff Present: Mr. S. B. Tambe, RFO SFD Khultabad (Add. Charge) / Mr. A. D, Tagad, Forester

Photographs of the Plantation Site:





Forest Circle: Aurangabad

Forest Division: Aurangabad

Forest Range: Paithan

Forest Round: -

Forest Beat: -

Name of the Road: Warudi - Balanagar MDR

Kilometer Details: 0 - 5

Road Category: MDR

Length of Plantation (km): 4.50

GPS Location:

Start point - N 19.566003 E 75.438273, End point - N 19.594748, E 75.449673

Month/Year of Planting: Jul-2019

Number of Plats per km.: 500

Plant Spacing (m): 4 X 4

Year wise Sanctioned Amount (Rs.)

PYO / PPO: 133143/-

FYO: 0/-

SYO: 351606/-

TYO: 307650/-

4th Year Operations: 0/-5th Year Operations: 0/-**Year wise Actual Expenditure Done (Rs.)**

PYO / PPO: 98474/-

FYO: 258082/-

SYO: 215295/-

TYO: 157589/-

4th Year Operations: 0/-5th Year Operations: 0/-**Evaluation Data**

Length Enumerated (km): 1.50

No. of Plants Planted in Sample Area: 750

No. of Plants Surviving in Sample Area: 213

Plant Survival Percentage: 28.40

Health of Plants

Healthy Percentage: 70.00

Semi-Healthy Percentage: 20.00

Un-healthy Percentage: 10.00

Average Height of Plants (m): 4.40

Vigor Collar Girth (cms): 32.00

Weather Records are Updated?: No

Max. Height of Plants (cms): 600.00

Local Names of Species Planted: Neem, Sisoo, Umbar, Arjun, Bamboo, Jamun, Sitafal, Bhokar, Karanj, Kanchan, Rain tree, Kashid,

Species Not Suitable for the Area: -

Plantation Protection: Unsatisfactory (30-50)

Suitability as per Site: Yes

Gradation by the Evaluator: Below Average



Number of inspection visits by officers

APCCF: 0

CCF / CF: 0

DCF: 0

ACF: 1

Special Comments / Observations / Remarks: (1) Few seedlings planted have benefitted from the adjoining agricultural land irrigation and shown tall and healthy growth in comparison to seedlings away from such irrigated land. (2) Farmers participation is missing in protecting the seedlings planted on roadside. (3) Cultural operations like soil working, fertilisation and watering are recommended for future healthy growth. (4) As per the record and information made available, it is recorded that, the officers have not visited the plantation and supervised the planting activities, resulting in failure of the plantation.


(5) RFO and forester present provided good cooperation and support for field work.

Name(s) of the Evaluators: Mr. S. K. Gawali

Date of Evaluation: 12/29/2022

Names & Designation of the Local Staff Present: Mr. G. S. Satpute, RFO, SFD Paithan / Mr. G. G. Birson, Forester

Photographs of the Plantation Site:





Forest Circle: Aurangabad

Forest Division: Aurangabad

Forest Range: Sillod

Forest Round: -

Forest Beat: -

Name of the Road: Ambhai - Aamthana

Kilometer Details: 3 - 7

Road Category: SH

Length of Plantation (km): 4.00

GPS Location:

Part -1 - Start - N 20 d 28' 7 s, E 75 d 33 m 17s, End- N 20d 28 m 6 s, E 75 d 32 m 25 s Part-2 Start - N 20 d 28 m 6 s, E 75 d 33 m, 25 s, End- N 20 d 28 m 4 s, E 75 d 31 m 45 s

Month/Year of Planting: Jul-2019

Number of Plats per km.: 500

Plant Spacing (m): 4 X 4

Year wise Sanctioned Amount (Rs.)

PYO / PPO: 124904/-

FYO: 621207/-

SYO: 351606/-

TYO: 307650/-

4th Year Operations: 0/-5th Year Operations: 0/-**Year wise Actual Expenditure Done (Rs.)**

PYO / PPO: 123475/-

FYO: 199836/-

SYO: 117600/-

TYO: 291290/-

4th Year Operations: 0/-5th Year Operations: 0/-**Evaluation Data**

Length Enumerated (km): 1.50

No. of Plants Planted in Sample Area: 750

No. of Plants Surviving in Sample Area: 544

Plant Survival Percentage: 72.53

Health of Plants

Healthy Percentage: 50.00

Semi-Healthy Percentage: 25.00

Un-healthy Percentage: 25.00

Average Height of Plants (m): 1.00

Vigor Collar Girth (cms): 5.00

Weather Records are Updated?: Yes

Max. Height of Plants (cms): 150.00

Local Names of Species Planted: Neem, Maharukh, Sisoo, Shivan, Pandhara Shiras, Bhendi, Chinch, Gulmohor, Wad, Pimpal, Umbar, Amba, , Bamboo, Sitafal, Bor, Palas, Sag, Kashid, Bakayan, Karanj, Kanchan, Rain tree

Species Not Suitable for the Area: -

Plantation Protection: Very Good (70-90)

Suitability as per Site: Yes

Gradation by the Evaluator: Very Good



Number of inspection visits by officers

APCCF: 0

CCF / CF: 0

DCF: 0

ACF: 0


Special Comments / Observations / Remarks: 1) The seedlings planted are small in the height and have not attained expected height at this age of 4 year. (2) Cultural operations like soil working, fertilisation and watering are recommended for future healthy growth. (3) RFO and forester present provided very good cooperation and support for field work.

Name(s) of the Evaluators: Mr. S. K. Gawali

Date of Evaluation: 12/28/2022

Names & Designation of the Local Staff Present: Mr. S. B. Tambe, RFO, Sillod SFD (Add. Charge) / Mr. S. U. Kale, Forester

Photographs of the Plantation Site:





Forest Circle: Aurangabad

Forest Division: Beed

Forest Range: Geoai

Forest Round: Georai

Forest Beat: Georai

Name of the Road: Talwada to Raheri

Kilometer Details: 0 - 6.90

Road Category: MDR

Length of Plantation (km): 6.90

GPS Location:

N19 18.902 E75 51.978

Month/Year of Planting: Aug-2019

Number of Plats per km.: 500

Plant Spacing (m): 4

Year wise Sanctioned Amount (Rs.)

PYO / PPO: 346179/-

FYO: 833076/-

SYO: 580759/-

TYO: 483462/-

4th Year Operations: 0/-5th Year Operations: 0/-**Year wise Actual Expenditure Done (Rs.)**

PYO / PPO: 192822/-

FYO: 689412/-

SYO: 511919/-

TYO: 281811/-

4th Year Operations: 0/-5th Year Operations: 0/-**Evaluation Data**

Length Enumerated (km): 3.00

No. of Plants Planted in Sample Area: 1500

No. of Plants Surviving in Sample Area: 1074

Plant Survival Percentage: 71.60

Health of Plants

Healthy Percentage: 84.00

Semi-Healthy Percentage: 14.00

Un-healthy Percentage: 2.00

Average Height of Plants (m): 6.50

Vigor Collar Girth (cms): 60.00

Weather Records are Updated?: Yes

Max. Height of Plants (cms): 650.00

Local Names of Species Planted: Karanj, Sisoo, Gulmohor, Kashid, Rain tree

Species Not Suitable for the Area: Rain tree

Plantation Protection: Excellent (Above 90)

Suitability as per Site: Yes

Gradation by the Evaluator: Excellent



Number of inspection visits by officers

APCCF: 0

CCF / CF: 0

DCF: 1

ACF: 1


Special Comments / Observations / Remarks: -

Name(s) of the Evaluators: Mr. B. R. Chhallare

Date of Evaluation: 1/8/2023

Names & Designation of the Local Staff Present: Smt. L. C. Bhoplat, Forester / Shri. M. M. Mete, Forest Guard

Photographs of the Plantation Site:





Forest Circle: Aurangabad

Forest Division: Beed

Forest Range: Georai

Forest Round: Georai

Forest Beat: Georai

Name of the Road: Shirasdevi to Talwada

Kilometer Details: 2 - 12.60

Road Category: MDR

Length of Plantation (km): 10.60

GPS Location:

N19 12.665 E75 52.418

Month/Year of Planting: Aug-2019

Number of Plats per km.: 500

Plant Spacing (m): 4

Year wise Sanctioned Amount (Rs.)

PYO / PPO: 346178/-

FYO: 833076/-

SYO: 580759/-

TYO: 483462/-

4th Year Operations: 0/-5th Year Operations: 0/-**Year wise Actual Expenditure Done (Rs.)**

PYO / PPO: 192822/-

FYO: 688912/-

SYO: 511919/-

TYO: 288143/-

4th Year Operations: 0/-5th Year Operations: 0/-**Evaluation Data**

Length Enumerated (km): 3.00

No. of Plants Planted in Sample Area: 1500

No. of Plants Surviving in Sample Area: 816

Plant Survival Percentage: 54.40

Health of Plants

Healthy Percentage: 74.00

Semi-Healthy Percentage: 18.00

Un-healthy Percentage: 8.00

Average Height of Plants (m): 5.50

Vigor Collar Girth (cms): 25.00

Weather Records are Updated?: Yes

Max. Height of Plants (cms): 650.00

Local Names of Species Planted: Karanj, Sisoo, Kashid, Gulmohor, Rain tree

Species Not Suitable for the Area: RAIn tree

Plantation Protection: Good (50-70)

Suitability as per Site: Yes

Gradation by the Evaluator: Excellent



Number of inspection visits by officers

APCCF: 0

CCF / CF: 0

DCF: 1

ACF: 1


Special Comments / Observations / Remarks: -

Name(s) of the Evaluators: Mr. B. R. Chhallare

Date of Evaluation: 1/8/2023

Names & Designation of the Local Staff Present: Smt. L. C. Bhoplat, Forester / Shri. M. M. Mete, Forest Guard

Photographs of the Plantation Site:





Forest Circle: Aurangabad

Forest Division: Beed

Forest Range: Georai

Forest Round: Georai

Forest Beat: Georai

Name of the Road: Umapur to Malegaon

Kilometer Details: 2 - 12

Road Category: MDR

Length of Plantation (km): 10.00

GPS Location:

N19 17.943. E75 35.347

Month/Year of Planting: Aug-2019

Number of Plats per km.: 500

Plant Spacing (m): 4

Year wise Sanctioned Amount (Rs.)

PYO / PPO: 346179/-

FYO: 833076/-

SYO: 580759/-

TYO: 483462/-

4th Year Operations: 0/-5th Year Operations: 0/-**Year wise Actual Expenditure Done (Rs.)**

PYO / PPO: 192822/-

FYO: 697070/-

SYO: 511916/-

TYO: 243549/-

4th Year Operations: 0/-5th Year Operations: 0/-**Evaluation Data**

Length Enumerated (km): 3.00

No. of Plants Planted in Sample Area: 1500

No. of Plants Surviving in Sample Area: 898

Plant Survival Percentage: 59.87

Health of Plants

Healthy Percentage: 75.00

Semi-Healthy Percentage: 17.00

Un-healthy Percentage: 8.00

Average Height of Plants (m): 5.50

Vigor Collar Girth (cms): 25.00

Weather Records are Updated?: Yes

Max. Height of Plants (cms): 590.00

Local Names of Species Planted: Karanj, Sisoo, Rain tree, Gulmohor, Kashid, Kadulimb

Species Not Suitable for the Area: Rain tree

Plantation Protection: Good (50-70)

Suitability as per Site: Yes

Gradation by the Evaluator: Very Good



Number of inspection visits by officers

APCCF: 0

CCF / CF: 0

DCF: 1

ACF: 1


Special Comments / Observations / Remarks: -

Name(s) of the Evaluators: Mr. B. R. Chhallare

Date of Evaluation: 1/8/2023

Names & Designation of the Local Staff Present: Smt. L. C. Bhoplat, Forester / Shri. M. M. Mete, Forest Guard

Photographs of the Plantation Site:





Forest Circle: Aurangabad

Forest Division: Jalna (SF) / Aurangabad (T)

Forest Range: Bhokardan

Forest Round: Bhokardan

Forest Beat: Bhokardan

Name of the Road: Danalur to kathora bajar

Kilometer Details: 0 - 5

Road Category: MDR

Length of Plantation (km): 5.00

GPS Location:

N 20 19 29.2 E 075 49 16.3 N 20 20 30.06 E 075 48 22.8

Month/Year of Planting: Jul-2019

Number of Plats per km.: 500

Plant Spacing (m): 4

Year wise Sanctioned Amount (Rs.)

PYO / PPO: 210284/-

FYO: 851657/-

SYO: 580759/-

TYO: 427789/-

4th Year Operations: 0/-5th Year Operations: 0/-**Year wise Actual Expenditure Done (Rs.)**

PYO / PPO: 210000/-

FYO: 764000/-

SYO: 255331/-

TYO: 365734/-

4th Year Operations: 0/-5th Year Operations: 0/-**Evaluation Data**

Length Enumerated (km): 2.50

No. of Plants Planted in Sample Area: 1250

No. of Plants Surviving in Sample Area: 575

Plant Survival Percentage: 46.00

Health of Plants

Healthy Percentage: 59.00

Semi-Healthy Percentage: 41.00

Un-healthy Percentage: 0.00

Average Height of Plants (m): 4.50

Vigor Collar Girth (cms): 33.00

Weather Records are Updated?: Yes

Max. Height of Plants (cms): 450.00

Local Names of Species Planted: Karanj, Neem, Shvan, Jambhul, Kashid, Sitafal, Shemal

Species Not Suitable for the Area: Chinch

Plantation Protection: Good (50-70)

Suitability as per Site: Yes

Gradation by the Evaluator: Very Good



Number of inspection visits by officers

APCCF: 0

CCF / CF: 0

DCF: 1

ACF: 2


Special Comments / Observations / Remarks: Overall it is good plantation.

Name(s) of the Evaluators: Mr. G. K. Nikam

Date of Evaluation: 1/11/2023

Names & Designation of the Local Staff Present: P. B. Wade, RFO, Bhokardan / R. M. Shaikh, RO / S. K. Shinde / K. Y. Wadekar

Photographs of the Plantation Site:





Forest Circle: Aurangabad

Forest Division: Jalna (SF) / Aurangabad (T)

Forest Range: Jafrabad

Forest Round: Bhokardan

Forest Beat: Jafrabad

Name of the Road: Dewulzarifata to khasngaon road

Kilometer Details: 0 - 5

Road Category: MDR

Length of Plantation (km): 5.00

GPS Location:

N 20 14 29.6 E 076 03 31.4 N 20 13 54.4 E 076 02 25.2

Month/Year of Planting: Jul-2019

Number of Plats per km.: 500

Plant Spacing (m): 4

Year wise Sanctioned Amount (Rs.)

PYO / PPO: 210284/-

FYO: 851657/-

SYO: 580759/-

TYO: 427789/-

4th Year Operations: 0/-5th Year Operations: 0/-**Year wise Actual Expenditure Done (Rs.)**

PYO / PPO: 211643/-

FYO: 720599/-

SYO: 251240/-

TYO: 380763/-

4th Year Operations: 0/-5th Year Operations: 0/-**Evaluation Data**

Length Enumerated (km): 2.50

No. of Plants Planted in Sample Area: 1250

No. of Plants Surviving in Sample Area: 662

Plant Survival Percentage: 52.96

Health of Plants

Healthy Percentage: 84.97

Semi-Healthy Percentage: 7.55

Un-healthy Percentage: 7.55

Average Height of Plants (m): 4.50

Vigor Collar Girth (cms): 23.00

Weather Records are Updated?: Yes

Max. Height of Plants (cms): 500.00

Local Names of Species Planted: Karanj, Chich, Kawathh, Jambhul, Shemal, Shivan, Kashid, Neem, Rain tree

Species Not Suitable for the Area: Sitafal, Bamboo

Plantation Protection: Good (50-70)

Suitability as per Site: Yes

Gradation by the Evaluator: Very Good



Number of inspection visits by officers

APCCF: 0

CCF / CF: 0

DCF: 2

ACF: 4


Special Comments / Observations / Remarks: Overall it is good plantation.

Name(s) of the Evaluators: Mr. G. K. Nikam

Date of Evaluation: 1/12/2023

Names & Designation of the Local Staff Present: S. S. Ekhande, RFO, SFD Jafrabad / V. B. Patil, RO / B. H. Patil, RO / D. C. Jadhav, Forest Guard

Photographs of the Plantation Site:





Forest Circle: Aurangabad

Forest Division: Jalna (SF) / Aurangabad (T)

Forest Range: Mantha

Forest Round: Mantha

Forest Beat: Mantha

Name of the Road: Pimprkheda to jatkheda road

Kilometer Details: 0 - 5

Road Category: MDR

Length of Plantation (km): 5.00

GPS Location:

N 19 40 945 E07623355 N 19 42 375 E 076 22 490

Month/Year of Planting: Jul-2019

Number of Plats per km.: 500

Plant Spacing (m): 4

Year wise Sanctioned Amount (Rs.)

PYO / PPO: 210284/-

FYO: 851657/-

SYO: 580759/-

TYO: 427789/-

4th Year Operations: 0/-5th Year Operations: 0/-**Year wise Actual Expenditure Done (Rs.)**

PYO / PPO: 200800/-

FYO: 5500125/-

SYO: 463043/-

TYO: 381000/-

4th Year Operations: 0/-5th Year Operations: 0/-**Evaluation Data**

Length Enumerated (km): 2.50

No. of Plants Planted in Sample Area: 1250

No. of Plants Surviving in Sample Area: 563

Plant Survival Percentage: 45.04

Health of Plants

Healthy Percentage: 84.00

Semi-Healthy Percentage: 11.00

Un-healthy Percentage: 5.00

Average Height of Plants (m): 4.50

Vigor Collar Girth (cms): 33.00

Weather Records are Updated?: Yes

Max. Height of Plants (cms): 400.00

Local Names of Species Planted: Karanj, Kashid, Shivan, Neem, Bor, Sisoo, Arjun, Bamboo

Species Not Suitable for the Area: Arjun, Bamboo

Plantation Protection: Good (50-70)

Suitability as per Site: Yes

Gradation by the Evaluator: Good



Number of inspection visits by officers

APCCF: 0

CCF / CF: 0

DCF: 0

ACF: 2


Special Comments / Observations / Remarks: Overall it is good plantation.

Name(s) of the Evaluators: Mr. G. K. Nikam

Date of Evaluation: 1/13/2023

Names & Designation of the Local Staff Present: V. P. Paul, RFO, Mantha SFD / S. B. Chavan, Van Majur

Photographs of the Plantation Site:





Forest Circle: Aurangabad

Forest Division: Latur

Forest Range: Ahmedpur

Forest Round: Ahmedpur

Forest Beat: Ahmedpur

Name of the Road: Rokda savargao to Hippalneri

Kilometer Details: 0 - 3

Road Category: MDR

Length of Plantation (km): 3.00

GPS Location:

18.6514915 76.8621688

Month/Year of Planting: Jul-2019

Number of Plats per km.: 500

Plant Spacing (m): 4

Year wise Sanctioned Amount (Rs.)

PYO / PPO: 154749/-

FYO: 499961/-

SYO: 311128/-

TYO: 301920/-

4th Year Operations: 0/-5th Year Operations: 0/-**Year wise Actual Expenditure Done (Rs.)**

PYO / PPO: 89071/-

FYO: 299742/-

SYO: 252257/-

TYO: 262356/-

4th Year Operations: 0/-5th Year Operations: 0/-**Evaluation Data**

Length Enumerated (km): 1.50

No. of Plants Planted in Sample Area: 750

No. of Plants Surviving in Sample Area: 495

Plant Survival Percentage: 66.00

Health of Plants

Healthy Percentage: 83.00

Semi-Healthy Percentage: 11.00

Un-healthy Percentage: 6.00

Average Height of Plants (m): 3.00

Vigor Collar Girth (cms): 32.50

Weather Records are Updated?: Yes

Max. Height of Plants (cms): 422.00

Local Names of Species Planted: Kanchan, Neem, Sisoo, Karanj, Vad

Species Not Suitable for the Area: Gulmohor

Plantation Protection: Very Good (70-90)

Suitability as per Site: Yes

Gradation by the Evaluator: Very Good



Number of inspection visits by officers

APCCF: 0

CCF / CF: 0

DCF: 0

ACF: 3

Special Comments / Observations / Remarks: In my observation the plantation was good.

Name(s) of the Evaluators: Mr. B. R. Chhallare

Date of Evaluation: 1/12/2023

Names & Designation of the Local Staff Present: S. G. Nawale, RFO / S. R. Kulkarni / V. V. Honrao

Photographs of the Plantation Site:



The linked image cannot be displayed. The file may have been moved, renamed, or deleted. Verify that the link points to the correct file and location.



Forest Circle: Aurangabad

Forest Division: Latur

Forest Range: Ausa

Forest Round: Ausa

Forest Beat: Ausa

Name of the Road: Bhada to Borgaon

Kilometer Details: 0 - 3

Road Category: MDR

Length of Plantation (km): 3.00

GPS Location:

18.284132 N 76.375464 E

Month/Year of Planting: Jul-2019

Number of Plats per km.: 500

Plant Spacing (m): 4

Year wise Sanctioned Amount (Rs.)

PYO / PPO: 152032/-

FYO: 475965.590000000003/-

SYO: 308713.950000000001/-

TYO: 301633/-

4th Year Operations: 0/-5th Year Operations: 0/-**Year wise Actual Expenditure Done (Rs.)**

PYO / PPO: 140635/-

FYO: 391102/-

SYO: 188200/-

TYO: 228000/-

4th Year Operations: 0/-5th Year Operations: 0/-**Evaluation Data**

Length Enumerated (km): 1.50

No. of Plants Planted in Sample Area: 750

No. of Plants Surviving in Sample Area: 390

Plant Survival Percentage: 52.00

Health of Plants

Healthy Percentage: 86.54

Semi-Healthy Percentage: 5.77

Un-healthy Percentage: 7.69

Average Height of Plants (m): 2.50

Vigor Collar Girth (cms): 35.00

Weather Records are Updated?: Yes

Max. Height of Plants (cms): 300.00

Local Names of Species Planted: Karanj, Sisoo, Neem, Gulmohor

Species Not Suitable for the Area: Gulmohor

Plantation Protection: Very Good (70-90)

Suitability as per Site: Yes

Gradation by the Evaluator: Very Good



Number of inspection visits by officers

APCCF: 0

CCF / CF: 0

DCF: 0

ACF: 0


Special Comments / Observations / Remarks: Growth of plants is good.

Name(s) of the Evaluators: Mr. B. R. Chhallare

Date of Evaluation: 1/11/2023

Names & Designation of the Local Staff Present: S. N. Mundhe, RFO / M. M. Holkar, Forest Guard / S. M. Dhakare, Forest Guard

Photographs of the Plantation Site:





Forest Circle: Aurangabad

Forest Division: Latur

Forest Range: Latur

Forest Round: Latur

Forest Beat: Latur

Name of the Road: Matephal to Dhangarwadi

Kilometer Details: 0 - 3

Road Category: VR

Length of Plantation (km): 3.00

GPS Location:

N 184526. E0762752.

Month/Year of Planting: Aug-2019

Number of Plats per km.: 500

Plant Spacing (m): 4

Year wise Sanctioned Amount (Rs.)

PYO / PPO: 154749/-

FYO: 499961/-

SYO: 311128/-

TYO: 301920/-

4th Year Operations: 0/-5th Year Operations: 0/-**Year wise Actual Expenditure Done (Rs.)**

PYO / PPO: 90793/-

FYO: 390589/-

SYO: 128200/-

TYO: 354000/-

4th Year Operations: 0/-5th Year Operations: 0/-**Evaluation Data**

Length Enumerated (km): 3.00

No. of Plants Planted in Sample Area: 1500

No. of Plants Surviving in Sample Area: 1199

Plant Survival Percentage: 79.93

Health of Plants

Healthy Percentage: 88.00

Semi-Healthy Percentage: 6.00

Un-healthy Percentage: 6.00

Average Height of Plants (m): 4.50

Vigor Collar Girth (cms): 45.00

Weather Records are Updated?: Yes

Max. Height of Plants (cms): 450.00

Local Names of Species Planted: Karanj, Gulmohor, Sisoo, Neem, Kashid

Species Not Suitable for the Area: Kashid

Plantation Protection: Excellent (Above 90)

Suitability as per Site: Yes

Gradation by the Evaluator: Excellent



Number of inspection visits by officers

APCCF: 0

CCF / CF: 0

DCF: 1

ACF: 1


Special Comments / Observations / Remarks: -

Name(s) of the Evaluators: Mr. B. R. Chhallare

Date of Evaluation: 1/10/2023

Names & Designation of the Local Staff Present: Shri. S. B. Koli / Shri. V. V. Narangwade / Shri. S. G. Torkade / Shri. S. J. Kasbe / Smt. M. M. Giri

Photographs of the Plantation Site:





Forest Circle: Aurangabad

Forest Division: Latur

Forest Range: Nilanga

Forest Round: Sirur Anantpal

Forest Beat: Sirur Anantpal

Name of the Road: Halki to sarfarajpur

Kilometer Details: 0 - 3

Road Category: MDR

Length of Plantation (km): 3.00

GPS Location:

Latitude 18.330630

Longitude 76.780487

Month/Year of Planting: Jul-2019

Number of Plats per km.: 500

Plant Spacing (m): 4

Year wise Sanctioned Amount (Rs.)

PYO / PPO: 154749/-

FYO: 499960/-

SYO: 311128/-

TYO: 301633/-

4th Year Operations: 0/-

5th Year Operations: 0/-

Year wise Actual Expenditure Done (Rs.)

PYO / PPO: 138086/-

FYO: 423069/-

SYO: 177944/-

TYO: 269568/-

4th Year Operations: 0/-

5th Year Operations: 0/-

Evaluation Data

Length Enumerated (km): 1.50

No. of Plants Planted in Sample Area: 750

No. of Plants Surviving in Sample Area: 555

Plant Survival Percentage: 74.00

Health of Plants

Healthy Percentage: 88.00

Semi-Healthy Percentage: 7.00

Un-healthy Percentage: 5.00

Average Height of Plants (m): 3.00

Vigor Collar Girth (cms): 40.00

Weather Records are Updated?: Yes

Max. Height of Plants (cms): 400.00

Local Names of Species Planted: Chinch, Neem, Sisoo, Gulmohor

Species Not Suitable for the Area: Gulmohor

Plantation Protection: Excellent (Above 90)

Suitability as per Site: Yes

Gradation by the Evaluator: Excellent



Number of inspection visits by officers

APCCF: 0

CCF / CF: 0

DCF: 0

ACF: 1


Special Comments / Observations / Remarks: Growth of plants appeared very good in my observation.

Name(s) of the Evaluators: Mr. B. R. Chhallare

Date of Evaluation: 1/11/2023

Names & Designation of the Local Staff Present: Shri S. R. Mane, RFO / Shri. P. K. Ghule, RO, / Sau. S. S. Barde, RO

Photographs of the Plantation Site:





Forest Circle: Aurangabad

Forest Division: Latur

Forest Range: Udgir

Forest Round: Udgir

Forest Beat: Udgir

Name of the Road: Navandi to Dongarshelki

Kilometer Details: 0 - 3

Road Category:

Length of Plantation (km): 3.00

GPS Location:

Lat.18.47531 lon.77.113832

Month/Year of Planting: Jul-2019

Number of Plats per km.: 500

Plant Spacing (m): 4

Year wise Sanctioned Amount (Rs.)

PYO / PPO: 95202/-

FYO: 475965/-

SYO: 308713/-

TYO: 301068/-

4th Year Operations: 0/-

5th Year Operations: 0/-

Year wise Actual Expenditure Done (Rs.)

PYO / PPO: 90294/-

FYO: 304878/-

SYO: 252628/-

TYO: 188136/-

4th Year Operations: 0/-

5th Year Operations: 0/-

Evaluation Data

Length Enumerated (km): 3.00

No. of Plants Planted in Sample Area: 1500

No. of Plants Surviving in Sample Area: 1170

Plant Survival Percentage: 78.00

Health of Plants

Healthy Percentage: 89.74

Semi-Healthy Percentage: 6.41

Un-healthy Percentage: 3.85

Average Height of Plants (m): 4.50

Vigor Collar Girth (cms): 45.00

Weather Records are Updated?: Yes

Max. Height of Plants (cms): 450.00

Local Names of Species Planted: Karanj, Chinch, Kashid, Gulmohor, Sisoo, Pimpal, Vad

Species Not Suitable for the Area: Kashid

Plantation Protection: Excellent (Above 90)

Suitability as per Site: Yes

Gradation by the Evaluator: Excellent



Number of inspection visits by officers

APCCF: 0

CCF / CF: 0

DCF: 1

ACF: 1


Special Comments / Observations / Remarks: In my observation the plantation was good.

Name(s) of the Evaluators: Mr. B. R. Chhallare

Date of Evaluation: 1/12/2023

Names & Designation of the Local Staff Present: V. J. Avdhutrao, RFO, Udgir / P. V. Pawar, RO Udgir / R. S. Mundhe, Forest Guard, Udgir

Photographs of the Plantation Site:





Forest Circle: Aurangabad

Forest Division: Nanded

Forest Range: Mudkhed

Forest Round: Mudkhed

Forest Beat: Malkautha

Name of the Road: Amdura to Malkautha

Kilometer Details: 0 - 20.12

Road Category: MDR

Length of Plantation (km): 15.00

GPS Location:

(1) Lati. -19.126357, Longi. -77.408099

(2) Lati. -19.047799, Longi., -77.494799

Month/Year of Planting: Jul-2019

Number of Plats per km.: 500

Plant Spacing (m): 4

Year wise Sanctioned Amount (Rs.)

PYO / PPO: 624518/-

FYO: 2492819/-

SYO: 1745056/-

TYO: 1505340/-

4th Year Operations: 0/-

5th Year Operations: 0/-

Year wise Actual Expenditure Done (Rs.)

PYO / PPO: 624263/-

FYO: 1571500/-

SYO: 1237230/-

TYO: 1172135/-

4th Year Operations: 0/-

5th Year Operations: 0/-

Evaluation Data

Length Enumerated (km): 7.50

No. of Plants Planted in Sample Area: 1875

No. of Plants Surviving in Sample Area: 1049

Plant Survival Percentage: 55.95

Health of Plants

Healthy Percentage: 60.00

Semi-Healthy Percentage: 30.00

Un-healthy Percentage: 10.00

Average Height of Plants (m): 3.78

Vigor Collar Girth (cms): 30.00

Weather Records are Updated?: Yes

Max. Height of Plants (cms): 550.00

Local Names of Species Planted: Gulmohor, Rain tree, Karanj, Kashid, Neem, Sisoo,, Chinch, Sitaphal, Semal

Species Not Suitable for the Area: Chinch, Sitaphal

Plantation Protection: Good (50-70)

Suitability as per Site: Yes

Gradation by the Evaluator: Good



Number of inspection visits by officers

APCCF: 0

CCF / CF: 0

DCF: 0

ACF: 1

Special Comments / Observations / Remarks: (1) Inadequate fund supply, within the time schedule ,hampers the work quality. It should be deposited in the Division Office and may be released from time to time when the work is completed. (2) Estimate of the work, should extend beyond, three years, so that whenever it is handed over, to the concerned Authority, they must have watch and ward for well mAin tenance.

Name(s) of the Evaluators: Mr. R. T. More

Date of Evaluation: 1/5/2023

Names & Designation of the Local Staff Present: Shri P. N. Tidake, RFO, Mudkhed SFD / Shri. A. K. Jadhao, RO, Mudkhed / Shri. D. C. Sonsale, RO, Mudkhed

Photographs of the Plantation Site:





Forest Circle: Nagpur

Forest Division: Chandrapur

Forest Range: Nagbhid

Forest Round: Dongargaon

Forest Beat: Rengatoor

Name of the Road: Kanpa - Bikli

Kilometer Details: 0 - 2

Road Category: VR

Length of Plantation (km): 2.00

GPS Location:

20.667184. 79.616269

20.675138. 79.608242

Month/Year of Planting: Jul-2019

Number of Plats per km.: 500

Plant Spacing (m): 4

Year wise Sanctioned Amount (Rs.)

PYO / PPO: 138166/-

FYO: 399581/-

SYO: 165349/-

TYO: 151083/-

4th Year Operations: 0/-

5th Year Operations: 0/-

Year wise Actual Expenditure Done (Rs.)

PYO / PPO: 128828/-

FYO: 194267/-

SYO: 135022/-

TYO: 140144/-

4th Year Operations: 0/-

5th Year Operations: 0/-

Evaluation Data

Length Enumerated (km): 1.00

No. of Plants Planted in Sample Area: 500

No. of Plants Surviving in Sample Area: 359

Plant Survival Percentage: 71.80

Health of Plants

Healthy Percentage: 95.00

Semi-Healthy Percentage: 3.00

Un-healthy Percentage: 2.00

Average Height of Plants (m): 2.32

Vigor Collar Girth (cms): 7.63

Weather Records are Updated?: Yes

Max. Height of Plants (cms): 5.10

Local Names of Species Planted: Kadu Neem, Australian acacia, Shiras, Karanj, Bel, Teak, Awala, Vad, Pimpal

Species Not Suitable for the Area: Teak, Awala

Plantation Protection: Very Good (70-90)

Suitability as per Site: Yes

Gradation by the Evaluator: Very Good



Number of inspection visits by officers

APCCF: 0

CCF / CF: 0

DCF: 0

ACF: 1


Special Comments / Observations / Remarks: Excellent plantation.

Name(s) of the Evaluators: Mr. S. A. Battulwar

Date of Evaluation: 1/10/2023

Names & Designation of the Local Staff Present: A. V. Sondawale, RFO / S. S. Dikondwar, Forester

Photographs of the Plantation Site:





Forest Circle: Nagpur

Forest Division: Chandrapur

Forest Range: Dhaba

Forest Round: Dhaba

Forest Beat: Dhaba

Name of the Road: Dhaba - amraheti

Kilometer Details: 0 - 4

Road Category: MDR

Length of Plantation (km): 4.00

GPS Location:

19.619688. 79.636281

19.601308. 79.632126

Month/Year of Planting: Jul-2019

Number of Plats per km.: 500

Plant Spacing (m): 4

Year wise Sanctioned Amount (Rs.)

PYO / PPO: 304055/-

FYO: 846055/-

SYO: 367503/-

TYO: 335902/-

4th Year Operations: 0/-

5th Year Operations: 0/-

Year wise Actual Expenditure Done (Rs.)

PYO / PPO: 173784/-

FYO: 522412/-

SYO: 402185/-

TYO: 330588/-

4th Year Operations: 0/-

5th Year Operations: 0/-

Evaluation Data

Length Enumerated (km): 2.00

No. of Plants Planted in Sample Area: 1000

No. of Plants Surviving in Sample Area: 523

Plant Survival Percentage: 52.30

Health of Plants

Healthy Percentage: 43.00

Semi-Healthy Percentage: 28.00

Un-healthy Percentage: 29.00

Average Height of Plants (m): 1.60

Vigor Collar Girth (cms): 35.00

Weather Records are Updated?: Yes

Max. Height of Plants (cms): 400.00

Local Names of Species Planted: Karanj, Kadambb, Teak, Kadu Neem, Bhokar, Gulmohor, Arjun, Vad, Acacia

Species Not Suitable for the Area: Vad, Arjun, Teak

Plantation Protection: Good (50-70)

Suitability as per Site: Yes

Gradation by the Evaluator: Good



Number of inspection visits by officers

APCCF: 0

CCF / CF: 0

DCF: 0

ACF: 0


Special Comments / Observations / Remarks: Protection from nearest farmers.

Name(s) of the Evaluators: Mr. S. A. Battulwar

Date of Evaluation: 1/9/2023

Names & Designation of the Local Staff Present: F. N. Uppalwar, RFO / G. S. Tammiwar, forest guard

Photographs of the Plantation Site:





Forest Circle: Nagpur

Forest Division: Gadchiroli

Forest Range: Aheri

Forest Round: Aheri

Forest Beat: Krishnapur

Name of the Road: Gerra - kannepalli

Kilometer Details: O - 2

Road Category: VR

Length of Plantation (km): 2.00

GPS Location:

19°25'41" 79°58'49"

19°26'9" 79°59'2"

Month/Year of Planting: Jul-2019

Number of Plats per km.: 500

Plant Spacing (m): 4

Year wise Sanctioned Amount (Rs.)

PYO / PPO: 151341/-

FYO: 343020/-

SYO: 199938/-

TYO: 168772/-

4th Year Operations: 0/-

5th Year Operations: 0/-

Year wise Actual Expenditure Done (Rs.)

PYO / PPO: 137871/-

FYO: 267306/-

SYO: 79680/-

TYO: 130528/-

4th Year Operations: 0/-

5th Year Operations: 0/-

Evaluation Data

Length Enumerated (km): 1.00

No. of Plants Planted in Sample Area: 500

No. of Plants Surviving in Sample Area: 226

Plant Survival Percentage: 45.20

Health of Plants

Healthy Percentage: 62.39

Semi-Healthy Percentage: 28.76

Un-healthy Percentage: 8.85

Average Height of Plants (m): 3.62

Vigor Collar Girth (cms): 19.20

Weather Records are Updated?: Yes

Max. Height of Plants (cms): 800.00

Local Names of Species Planted: Amaltas sianea, Shiras, Gulmohor, Karanj, Subabhul, Rain tree, Kadu Neem, Peltoforum, Sitaphal

Species Not Suitable for the Area: Shiras

Plantation Protection: Good (50-70)

Suitability as per Site: Yes

Gradation by the Evaluator: Very Good



Number of inspection visits by officers

APCCF: 0

CCF / CF: 0

DCF: 0

ACF: 0


Special Comments / Observations / Remarks: Protection is essential.

Name(s) of the Evaluators: Mr. Vijay Khanke

Date of Evaluation: 12/29/2022

Names & Designation of the Local Staff Present: S. G. Surpam, RFO / S. .J Sayyad, Forester / B. A. Turankar, Forester

Photographs of the Plantation Site:





Forest Circle: Nagpur

Forest Division: Gadchiroli

Forest Range: Armori

Forest Round: Porla

Forest Beat: Porla

Name of the Road: Wadadha - Darli

Kilometer Details: 0.5 - 4

Road Category: VR

Length of Plantation (km): 2.00

GPS Location:

S 20°20'43". 80°5'29"

E. 20°21'10". 80°6'14"

Month/Year of Planting: Jul-2019

Number of Plats per km.: 500

Plant Spacing (m): 2

Year wise Sanctioned Amount (Rs.)

PYO / PPO: 151341/-

FYO: 343020/-

SYO: 199938/-

TYO: 168772/-

4th Year Operations: 0/-

5th Year Operations: 0/-

Year wise Actual Expenditure Done (Rs.)

PYO / PPO: 119632/-

FYO: 306859/-

SYO: 197516/-

TYO: 118764/-

4th Year Operations: 0/-

5th Year Operations: 0/-

Evaluation Data

Length Enumerated (km): 1.00

No. of Plants Planted in Sample Area: 500

No. of Plants Surviving in Sample Area: 214

Plant Survival Percentage: 42.80

Health of Plants

Healthy Percentage: 32.24

Semi-Healthy Percentage: 35.05

Un-healthy Percentage: 32.71

Average Height of Plants (m): 1.96

Vigor Collar Girth (cms): 12.00

Weather Records are Updated?: Yes

Max. Height of Plants (cms): 680.00

Local Names of Species Planted: Karanj, Amaltas sianea, Gulmohor, Rain tree, Bamboo, Arjun, Peltoforum, Peru, Nilgiri, Jambhul, Shiras, Amaltas

Species Not Suitable for the Area: Nilgiri, Arjun, Jambhul

Plantation Protection: Unsatisfactory (30-50)

Suitability as per Site: Yes

Gradation by the Evaluator: Good



Number of inspection visits by officers

APCCF: 0

CCF / CF: 0

DCF: 0

ACF: 0


Special Comments / Observations / Remarks: Protection is essential.

Name(s) of the Evaluators: Mr. Vijay Khanke

Date of Evaluation: 12/29/2022

Names & Designation of the Local Staff Present: R. N. Hedoo, Forester / Ravindra Dandekar, Chaukidar / Pralhad Raut, Chaukidar

Photographs of the Plantation Site:





Forest Circle: Nagpur

Forest Division: Gadchiroli

Forest Range: Gadchiroli

Forest Round: Potegaon

Forest Beat: Kanhargaon, Benali

Name of the Road: Potegaon - Savela

Kilometer Details: 4.5 - 6

Road Category: VR

Length of Plantation (km): 3.00

GPS Location:

20° 0' 3"

80° 8' 53"

Month/Year of Planting: Mar-2023

Number of Plats per km.: 500

Plant Spacing (m): 4

Year wise Sanctioned Amount (Rs.)

PYO / PPO: 232330/-

FYO: 534600/-

SYO: 338313/-

TYO: 287970/-

4th Year Operations: 0/-

5th Year Operations: 0/-

Year wise Actual Expenditure Done (Rs.)

PYO / PPO: 129696/-

FYO: 395709/-

SYO: 291916/-

TYO: 118924/-

4th Year Operations: 0/-

5th Year Operations: 0/-

Evaluation Data

Length Enumerated (km): 1.50

No. of Plants Planted in Sample Area: 750

No. of Plants Surviving in Sample Area: 472

Plant Survival Percentage: 62.93

Health of Plants

Healthy Percentage: 37.00

Semi-Healthy Percentage: 32.00

Un-healthy Percentage: 31.00

Average Height of Plants (m): 1.74

Vigor Collar Girth (cms): 7.00

Weather Records are Updated?: Yes

Max. Height of Plants (cms): 600.00

Local Names of Species Planted: Karanj, Amaltas sianea, Kadu Neem, Australian acacia, Bel, Peltoforum, Sitaphal, Bamboo, Mango, Chinch, Bor, Jambhul

Species Not Suitable for the Area: Chinch, Bor, Sitaphal, Jambhul

Plantation Protection: Good (50-70)

Suitability as per Site: Yes

Gradation by the Evaluator: Good



Number of inspection visits by officers

APCCF: 0

CCF / CF: 0

DCF: 0

ACF: 0


Special Comments / Observations / Remarks: Grazing is more so that protection have must need.

Name(s) of the Evaluators: Mr. Vijay Khanke

Date of Evaluation: 12/26/2022

Names & Designation of the Local Staff Present: Dhiraj Dhembare, RFO / N. S. Wasekar, Forester

Photographs of the Plantation Site:





Forest Circle: Nagpur

Forest Division: Gadchiroli

Forest Range: Gadchiroli

Forest Round: Savela

Forest Beat: Savela

Name of the Road: Savela - Potegaon

Kilometer Details: 1.5 - 3

Road Category: VR

Length of Plantation (km): 3.00

GPS Location:

20° 2'18". 80° 8'6"

20° 1'33". 80°8'28"

Month/Year of Planting: Mar-2023

Number of Plats per km.: 500

Plant Spacing (m): 4

Year wise Sanctioned Amount (Rs.)

PYO / PPO: 232330/-

FYO: 534600/-

SYO: 338313/-

TYO: 287970/-

4th Year Operations: 0/-

5th Year Operations: 0/-

Year wise Actual Expenditure Done (Rs.)

PYO / PPO: 129696/-

FYO: 380512/-

SYO: 313409/-

TYO: 116836/-

4th Year Operations: 0/-

5th Year Operations: 0/-

Evaluation Data

Length Enumerated (km): 1.50

No. of Plants Planted in Sample Area: 750

No. of Plants Surviving in Sample Area: 549

Plant Survival Percentage: 73.20

Health of Plants

Healthy Percentage: 18.00

Semi-Healthy Percentage: 32.00

Un-healthy Percentage: 50.00

Average Height of Plants (m): 1.40

Vigor Collar Girth (cms): 5.20

Weather Records are Updated?: Yes

Max. Height of Plants (cms): 600.00

Local Names of Species Planted: Karanj, Amaltas sianea, Kadu Neem, australian babhul, Bel, Peltoforum, sitaphal, Bamboo, Behada, mango, Chinch, Bor, Jambhul.

Species Not Suitable for the Area: Chinch, Bor, Sitaphal, Jambhul

Plantation Protection: Good (50-70)

Suitability as per Site: Yes

Gradation by the Evaluator: Good



Number of inspection visits by officers

APCCF: 0

CCF / CF: 0

DCF: 0

ACF: 0


Special Comments / Observations / Remarks: Grazing is more, so that protection have must need.

Name(s) of the Evaluators: Mr. Vijay Khanke

Date of Evaluation: 12/27/2022

Names & Designation of the Local Staff Present: Dhiraj Dhembare, RFO / N. S. Wasekar, Forester

Photographs of the Plantation Site:





Forest Circle: Nagpur

Forest Division: Nagpur

Forest Range: Hingana

Forest Round: Hingana

Forest Beat: Deoli Sawangi

Name of the Road: Datala to Sukli

Kilometer Details: 0-2

Road Category: VR

Length of Plantation (km): 2.00

GPS Location:

20 59' 2" / 78°56' 51"

20 59' 1" / 78°56' 52"

Month/Year of Planting: Jul-2019

Number of Plats per km.: 500

Plant Spacing (m): 4

Year wise Sanctioned Amount (Rs.)

PYO / PPO: 156582/-

FYO: 333532/-

SYO: 198377/-

TYO: 166559/-

4th Year Operations: 0/-

5th Year Operations: 0/-

Year wise Actual Expenditure Done (Rs.)

PYO / PPO: 132155/-

FYO: 206477/-

SYO: 163677/-

TYO: 32915/-

4th Year Operations: 0/-

5th Year Operations: 0/-

Evaluation Data

Length Enumerated (km): 1.00

No. of Plants Planted in Sample Area: 500

No. of Plants Surviving in Sample Area: 355

Plant Survival Percentage: 71.00

Health of Plants

Healthy Percentage: 30.00

Semi-Healthy Percentage: 55.00

Un-healthy Percentage: 15.00

Average Height of Plants (m): 1.50

Vigor Collar Girth (cms): 21.00

Weather Records are Updated?: Yes

Max. Height of Plants (cms): 450.00

Local Names of Species Planted: Saptarni, Karanj, Neem, Sisoo, Semal, Jamun, Amaltas sianea, Rain tree

Species Not Suitable for the Area: -

Plantation Protection: Very Good (70%-90%)

Suitability as per Site: Yes

Gradation by the Evaluator: Very Good



Number of inspection visits by officers

APCCF: 0

CCF / CF: 0

DCF: 1

ACF: 1


Special Comments / Observations / Remarks: The estimate is technically sanctioned by RFO and administratively approved by ACF for Rs 855050/- for the works up to TYO considering daily wage rate prevailing in 2018-19. The healthy trees are definitely going to survive. Expenditure incurred to the extent of grants received. The number of visits shown are as per recorded in plantation register. The plantation has been handed over to Sub Divisional Engineer, Z. P. Hingana on 13-04-22. It is not known whether said agency is taking care of the semi-healthy and unhealthy plants.

Name(s) of the Evaluators: Mr. B. V. Selukar

Date of Evaluation: 1/10/2023

Names & Designation of the Local Staff Present: P. L. Sathavane, RFO / V. M. Bisen, Forester / U. D. Mule, Forester / S. B. Bhoyar, Van Major

Photographs of the Plantation Site:





Forest Circle: Nagpur

Forest Division: Nagpur

Forest Range: Hingana

Forest Round: Hingana

Forest Beat: Mohagaon Zilpi

Name of the Road: Junewani to Talegaon

Kilometer Details: 0-2

Road Category: VR

Length of Plantation (km): 2.00

GPS Location:

21°3' 8" / 78°54' 45"

21°3' 12" 78°54' 46"

Month/Year of Planting: Jul-2019

Number of Plats per km.: 500

Plant Spacing (m): 4

Year wise Sanctioned Amount (Rs.)

PYO / PPO: 156582/-

FYO: 333532/-

SYO: 198377/-

TYO: 166559/-

4th Year Operations: 0/-

5th Year Operations: 0/-

Year wise Actual Expenditure Done (Rs.)

PYO / PPO: 130665/-

FYO: 206914/-

SYO: 163675/-

TYO: 33133/-

4th Year Operations: 0/-

5th Year Operations: 0/-

Evaluation Data

Length Enumerated (km): 1.00

No. of Plants Planted in Sample Area: 500

No. of Plants Surviving in Sample Area: 356

Plant Survival Percentage: 71.20

Health of Plants

Healthy Percentage: 30.00

Semi-Healthy Percentage: 50.00

Un-healthy Percentage: 20.00

Average Height of Plants (m): 1.60

Vigor Collar Girth (cms): 18.00

Weather Records are Updated?: Yes

Max. Height of Plants (cms): 3.60

Local Names of Species Planted: Saptarni, Karanj, Neem, Jamun, Amaltas sianea, Rain tree, Australian acacia, Pimpal, Wad, Awala

Species Not Suitable for the Area: -

Plantation Protection: Very Good (70%-90%)

Suitability as per Site: Yes

Gradation by the Evaluator: Very Good



Number of inspection visits by officers

APCCF: 0

CCF / CF: 0

DCF: 1

ACF: 1


Special Comments / Observations / Remarks: The estimate is technically sanctioned by RFO and administratively approved by ACF for Rs 855050/- for the works up to TYO considering daily wage rate prevailing in 2018-19. The healthy trees are definitely going to survive. Expenditure incurred to the extent of grants received. The number of visits shown are as per recorded in plantation register. The plantation has been handed over to Sub Divisional Engineer, Z. P. Hingana . It is not known whether said agency is taking care of the semi-healthy and unhealthy plants.

Name(s) of the Evaluators: Mr. B. V. Selukar

Date of Evaluation: 1/10/2023

Names & Designation of the Local Staff Present: P. L. Sathavane, RFO / V. M. Bisen, Forester / U. D. Mule, Forester / S. B. Bhojar, Van Majur

Photographs of the Plantation Site:





Forest Circle: Nagpur

Forest Division: Nagpur

Forest Range: Kamthi

Forest Round: Khapa

Forest Beat: Dahegaon

Name of the Road: Patansawangi to Itangaon

Kilometer Details: 0-4

Road Category: VR

Length of Plantation (km): 4.00

GPS Location:

21°20' 26" / 79°0'45" 21°20' 25" / 79°0'45"

Month/Year of Planting: Jul-2019

Number of Plats per km.: 500

Plant Spacing (m): 4

Year wise Sanctioned Amount (Rs.)

PYO / PPO: 313165/-

FYO: 667065/-

SYO: 396753/-

TYO: 333117/-

4th Year Operations: 0/-

5th Year Operations: 0/-

Year wise Actual Expenditure Done (Rs.)

PYO / PPO: 212928/-

FYO: 597901/-

SYO: 288526/-

TYO: 120816/-

4th Year Operations: 0/-

5th Year Operations: 0/-

Evaluation Data

Length Enumerated (km): 2.00

No. of Plants Planted in Sample Area: 1000

No. of Plants Surviving in Sample Area: 572

Plant Survival Percentage: 57.20

Health of Plants

Healthy Percentage: 20.00

Semi-Healthy Percentage: 60.00

Un-healthy Percentage: 20.00

Average Height of Plants (m): 1.50

Vigor Collar Girth (cms): 16.00

Weather Records are Updated?: No

Max. Height of Plants (cms): 3.20

Local Names of Species Planted: Saptaparni, Karanj, Neem, Jamun, Awala, Pakhad, Semal, Bakan, Gulmohor

Species Not Suitable for the Area: -

Plantation Protection: Good (50%-70%)

Suitability as per Site: Yes

Gradation by the Evaluator: Good



Number of inspection visits by officers

APCCF: 0

CCF / CF: 0

DCF: 3

ACF: 0


Special Comments / Observations / Remarks: The estimate is technically sanctioned by ACF and administratively approved by DFO for Rs 1710100/- for the works up to TYO considering daily wage rate prevailing in 2018-19. The healthy trees are definitely going to survive. Expenditure incurred to the extent of grants received. . The number of visits by officers shown are as per recorded in plantation register. Record of handing over of Plantation is not available with RFO.

Name(s) of the Evaluators: Mr. B. V. Selukar

Date of Evaluation: 1/11/2023

Names & Designation of the Local Staff Present: P. D. Bais, Forester / L. D. Kalbande, Van Majur / S. M. Ghormode, Van Majur

Photographs of the Plantation Site:





Forest Circle: Nagpur

Forest Division: Nagpur

Forest Range: Katol

Forest Round: Katol

Forest Beat: Katol

Name of the Road: Katol to Pathar

Kilometer Details: 0-4

Road Category: VR

Length of Plantation (km): 4.00

GPS Location:

21°17' 24" 78°36' 48"

21°17' 32" 78°35' 47"

Month/Year of Planting: Jul-2019

Number of Plats per km.: 500

Plant Spacing (m): 4

Year wise Sanctioned Amount (Rs.)

PYO / PPO: 313165/-

FYO: 667065/-

SYO: 396753/-

TYO: 333117/-

4th Year Operations: 0/-

5th Year Operations: 0/-

Year wise Actual Expenditure Done (Rs.)

PYO / PPO: 163012/-

FYO: 519247/-

SYO: 335008/-

TYO: 60480/-

4th Year Operations: 0/-

5th Year Operations: 0/-

Evaluation Data

Length Enumerated (km): 2.00

No. of Plants Planted in Sample Area: 1000

No. of Plants Surviving in Sample Area: 612

Plant Survival Percentage: 61.20

Health of Plants

Healthy Percentage: 30.00

Semi-Healthy Percentage: 50.00

Un-healthy Percentage: 20.00

Average Height of Plants (m): 3.12

Vigor Collar Girth (cms): 28.00

Weather Records are Updated?: Yes

Max. Height of Plants (cms): 5.80

Local Names of Species Planted: Kini, Gulmohor, Ritha, Nilgiri, Sisoo, Karanj, Awala, Siwan, Shewaga

Species Not Suitable for the Area: -

Plantation Protection: Good (50-70)

Suitability as per Site: Yes

Gradation by the Evaluator: Good



Number of inspection visits by officers

APCCF: 0

CCF / CF: 0

DCF: 1

ACF: 0


Special Comments / Observations / Remarks: The estimate is technically sanctioned by ACF and administratively approved by DFO for Rs 1710101/- for the works up to TYO considering daily wage rate prevailing in 2018-19. The healthy trees are definitely going to survive. Expenditure incurred to the extent of grants received. As stated by the staff, the number of visits by DFO and ACF are more. The number of visits shown are as per recorded in plantation register. The plantation has been handed over to PWD Katol on 19-04-22. It is not known whether PWD is taking care of the semi-healthy and unhealthy plants. I could see that tall grass is grown near the plants

Name(s) of the Evaluators: Mr. B. V. Selukar

Date of Evaluation: 1/11/2023

Names & Designation of the Local Staff Present: K. V. Bolke, RFO / K. S. Watkar, Forester / M. R. Bhasme, Forest Guard / D. N. Gaikwad, Van Majur

Photographs of the Plantation Site:





Forest Circle: Nagpur

Forest Division: Nagpur

Forest Range: Nagpur

Forest Round: Seminary Hills

Forest Beat: Seminary Hills

Name of the Road: Ghodhani T Point to Chakki Khapa

Kilometer Details: 0 - 2

Road Category: VR

Length of Plantation (km): 2.00

GPS Location:

21°13' 44" 79°3' 24"

21°13' 39" 79°3' 27"

Month/Year of Planting: Jul-2019

Number of Plats per km.: 500

Plant Spacing (m): 4

Year wise Sanctioned Amount (Rs.)

PYO / PPO: 156582/-

FYO: 333533/-

SYO: 198377/-

TYO: 166558/-

4th Year Operations: 0/-

5th Year Operations: 0/-

Year wise Actual Expenditure Done (Rs.)

PYO / PPO: 130668/-

FYO: 93819/-

SYO: 169954/-

TYO: 0/-

4th Year Operations: 0/-

5th Year Operations: 0/-

Evaluation Data

Length Enumerated (km): 1.00

No. of Plants Planted in Sample Area: 500

No. of Plants Surviving in Sample Area: 315

Plant Survival Percentage: 63.00

Health of Plants

Healthy Percentage: 20.00

Semi-Healthy Percentage: 40.00

Un-healthy Percentage: 40.00

Average Height of Plants (m): 1.50

Vigor Collar Girth (cms): 19.00

Weather Records are Updated?: Yes

Max. Height of Plants (cms): 3.60

Local Names of Species Planted: Saptarni, Karanj, Neem, Bakul, Sisoo, Semal, Pimpal, Bakan, Ramphal, Umbar, Wad

Species Not Suitable for the Area: -

Plantation Protection: Good (50-70)

Suitability as per Site: Yes

Gradation by the Evaluator: Good



Number of inspection visits by officers

APCCF: 0

CCF / CF: 0

DCF: 4

ACF: 1

Special Comments / Observations / Remarks: The estimate is technically sanctioned by RFO and administratively approved by ACF for Rs 855050/- for the works up to TYO considering daily wage rate prevailing in 2018-19. The healthy trees are definitely going to survive. Expenditure incurred to the extent of grants received. As stated by the staff, the number of visits by DFO and ACF are more. The number of visits shown are as per recorded in plantation register. The plantation has been handed over to Z.P.Nagpur on 5-04-22. It is not known whether PWD is taking care of the semi-healthy and unhealthy plants. I could see that tall grass is grown near the plants.

Name(s) of the Evaluators: Mr. B. V. Selukar

Date of Evaluation: 1/9/2023

Names & Designation of the Local Staff Present: Y. B. Sontakke, Forester / Kishor Dhabhekar, Van Majur / TuKadamb Neware, Van Majur

Photographs of the Plantation Site:





Forest Circle: Nagpur

Forest Division: Nagpur

Forest Range: Nagpur

Forest Round: Seminary Hills

Forest Beat: Seminary Hills

Name of the Road: Khargaon to Yearla

Kilometer Details: 0-2

Road Category: VR

Length of Plantation (km): 2.00

GPS Location:

21°12' 6" 78°57' 41"

21°11'26" 78°57' 34"

Month/Year of Planting: Jul-2019

Number of Plats per km.: 500

Plant Spacing (m): 4

Year wise Sanctioned Amount (Rs.)

PYO / PPO: 156582/-

FYO: 333533/-

SYO: 198376/-

TYO: 166559/-

4th Year Operations: 0/-

5th Year Operations: 0/-

Year wise Actual Expenditure Done (Rs.)

PYO / PPO: 130670/-

FYO: 227749/-

SYO: 110777/-

TYO: 0/-

4th Year Operations: 0/-

5th Year Operations: 0/-

Evaluation Data

Length Enumerated (km): 1.00

No. of Plants Planted in Sample Area: 500

No. of Plants Surviving in Sample Area: 319

Plant Survival Percentage: 63.80

Health of Plants

Healthy Percentage: 20.00

Semi-Healthy Percentage: 45.00

Un-healthy Percentage: 35.00

Average Height of Plants (m): 3.10

Vigor Collar Girth (cms): 19.00

Weather Records are Updated?: Yes

Max. Height of Plants (cms): 4.60

Local Names of Species Planted: Saptarni, Karanj, Neem, Bakul, Sisoo, Semal, Bakan, Wad

Species Not Suitable for the Area: -

Plantation Protection: Good (50%-70%)

Suitability as per Site: Yes

Gradation by the Evaluator: Good



Number of inspection visits by officers

APCCF: 0

CCF / CF: 0

DCF: 0

ACF: 0


Special Comments / Observations / Remarks: The estimate is technically sanctioned by RFO and administratively approved by ACF for Rs 855050/- for the works up to TYO considering daily wage rate prevailing in 2018-19. The healthy trees are definitely going to survive. Expenditure incurred to the extent of grants received. The number of visits shown is as per recorded in plantation register. The plantation has been handed over to Z.P.Nagpur on 5-04-22. MAIn tenance work by Z.P. was not noticed.

Name(s) of the Evaluators: Mr. B. V. Selukar

Date of Evaluation: 1/9/2023

Names & Designation of the Local Staff Present: Y. B. Sontakke, Forester / Kishor Dhabhekar, Van Majur / TuKadamb Neware, Van Majur

Photographs of the Plantation Site:





Forest Circle: Nagpur

Forest Division: Nagpur

Forest Range: Nagpur

Forest Round: Seminary Hills

Forest Beat: Seminary Hills

Name of the Road: Manav Mandir to Parti

Kilometer Details: 0-3

Road Category: VR

Length of Plantation (km): 3.00

GPS Location:

21°13' 2" 78°57' 52"

21°14' 21" 78°57' 49"

Month/Year of Planting: Jul-2019

Number of Plats per km.: 500

Plant Spacing (m): 4

Year wise Sanctioned Amount (Rs.)

PYO / PPO: 234874/-

FYO: 500299/-

SYO: 297565/-

TYO: 249838/-

4th Year Operations: 0/-

5th Year Operations: 0/-

Year wise Actual Expenditure Done (Rs.)

PYO / PPO: 141087/-

FYO: 432419/-

SYO: 226260/-

TYO: 0/-

4th Year Operations: 0/-

5th Year Operations: 0/-

Evaluation Data

Length Enumerated (km): 1.50

No. of Plants Planted in Sample Area: 750

No. of Plants Surviving in Sample Area: 478

Plant Survival Percentage: 63.73

Health of Plants

Healthy Percentage: 15.00

Semi-Healthy Percentage: 50.00

Un-healthy Percentage: 35.00

Average Height of Plants (m): 1.80

Vigor Collar Girth (cms): 18.00

Weather Records are Updated?: Yes

Max. Height of Plants (cms): 3.50

Local Names of Species Planted: Saptarni, Karanj, Neem, Bakul, Sisoo, Semal, Bakan, Wad, Badam

Species Not Suitable for the Area: -

Plantation Protection: Good (50-70)

Suitability as per Site: Yes

Gradation by the Evaluator: Good



Number of inspection visits by officers

APCCF: 0

CCF / CF: 0

DCF: 2

ACF: 2


Special Comments / Observations / Remarks: The estimate is technically sanctioned by ACF and administratively approved by DFO for Rs 1282575/- for the works up to TYO considering daily wage rate prevailing in 2018-19. The healthy trees are definitely going to survive. Expenditure incurred to the extent of grants received. The number of visits shown are as recorded in plantation register. The plantation has been handed over to Z.P.Nagpur on 5-04-22. MAIn tenance work by Z.P. was not noticed.

Name(s) of the Evaluators: Mr. B. V. Selukar

Date of Evaluation: 1/9/2023

Names & Designation of the Local Staff Present: Y. B. Sontakke, Forester / Kishor Dhabhekar, Van Majur / Sunil Kale, Van Majur

Photographs of the Plantation Site:





Forest Circle: Nagpur

Forest Division: Nagpur

Forest Range: Nagpur

Forest Round: Seminary Hills

Forest Beat: Seminary Hills

Name of the Road: Bodala Lava

Kilometer Details: 0-2

Road Category: VR

Length of Plantation (km): 2.00

GPS Location:

21°9' 43" / 78°58' 52"

21°9' 41" 78°58' 54"

Month/Year of Planting: Jul-2019

Number of Plats per km.: 500

Plant Spacing (m): 4

Year wise Sanctioned Amount (Rs.)

PYO / PPO: 156582/-

FYO: 333533/-

SYO: 198377/-

TYO: 166558/-

4th Year Operations: 0/-

5th Year Operations: 0/-

Year wise Actual Expenditure Done (Rs.)

PYO / PPO: 80683/-

FYO: 228096/-

SYO: 99607/-

TYO: 0/-

4th Year Operations: 0/-

5th Year Operations: 0/-

Evaluation Data

Length Enumerated (km): 1.00

No. of Plants Planted in Sample Area: 500

No. of Plants Surviving in Sample Area: 282

Plant Survival Percentage: 56.40

Health of Plants

Healthy Percentage: 30.00

Semi-Healthy Percentage: 50.00

Un-healthy Percentage: 20.00

Average Height of Plants (m): 1.50

Vigor Collar Girth (cms): 18.00

Weather Records are Updated?: Yes

Max. Height of Plants (cms): 360.00

Local Names of Species Planted: Saptarni, Karanj, Sisoo, Pimpal, Bakan, Wad, Gulmohor, Chichwa

Species Not Suitable for the Area: -

Plantation Protection: Good (50%-70%)

Suitability as per Site: Yes

Gradation by the Evaluator: Good



Number of inspection visits by officers

APCCF: 0

CCF / CF: 0

DCF: 0

ACF: 0


Special Comments / Observations / Remarks: The estimate is technically sanctioned by RFO and administratively approved by ACF for Rs 855050/- for the works up to TYO considering daily wage rate prevailing in 2018-19. The healthy trees are definitely going to survive. Expenditure incurred to the extent of grants received. As stated by the staff, DFO and Asstt. Conservator of Forests have visited site. The number of visits shown are as per recorded in plantation register. The plantation has been handed over to PWD Nagpur on 5-04-22. It is not known whether PWD is taking care of the semi-healthy and unhealthy plants. I could see that tall grass is grown near the plants.

Name(s) of the Evaluators: Mr. B. V. Selukar

Date of Evaluation: 1/10/2023

Names & Designation of the Local Staff Present: Y. B. Sontakke, Forester / Kishor Dhabhekar, Van Majur / TuKadamb Neware, Van Majur

Photographs of the Plantation Site:





Forest Circle: Nagpur

Forest Division: Wardha

Forest Range: Ashti

Forest Round: Ashti

Forest Beat: Antora

Name of the Road: Kinhala to Antora

Kilometer Details: 0 - 2

Road Category: VR

Length of Plantation (km): 2.00

GPS Location:

N 2112467 E 7806496

Month/Year of Planting: Jul-2019

Number of Plats per km.: 500

Plant Spacing (m): 4

Year wise Sanctioned Amount (Rs.)

PYO / PPO: 137231/-

FYO: 339217/-

SYO: 207517/-

TYO: 169382/-

4th Year Operations: 0/-

5th Year Operations: 0/-

Year wise Actual Expenditure Done (Rs.)

PYO / PPO: 108130/-

FYO: 233180/-

SYO: 173129/-

TYO: 124830/-

4th Year Operations: 0/-

5th Year Operations: 0/-

Evaluation Data

Length Enumerated (km): 1.00

No. of Plants Planted in Sample Area: 500

No. of Plants Surviving in Sample Area: 353

Plant Survival Percentage: 70.60

Health of Plants

Healthy Percentage: 70.00

Semi-Healthy Percentage: 20.00

Un-healthy Percentage: 10.00

Average Height of Plants (m): 2.70

Vigor Collar Girth (cms): 22.00

Weather Records are Updated?: Yes

Max. Height of Plants (cms): 670.00

Local Names of Species Planted: Amaltas, Karanj, Papda, Neem, Vad

Species Not Suitable for the Area: -

Plantation Protection: Excellent (Above 90)

Suitability as per Site: Yes

Gradation by the Evaluator: Excellent



Number of inspection visits by officers

APCCF: 0

CCF / CF: 0

DCF: 0

ACF: 3


Special Comments / Observations / Remarks: Excellent plantation.

Name(s) of the Evaluators: Mr. B. B. Jomiwale

Date of Evaluation: 1/11/2023

Names & Designation of the Local Staff Present: K. V. Satram, RFO, Ashti SFD / S. M. Walke, Forester, Ashti SFD / C. T. Shende, Forest Guard, Ashti SFD

Photographs of the Plantation Site:





Forest Circle: Nagpur

Forest Division: Wardha

Forest Range: Deoli

Forest Round: Deoli

Forest Beat: Deoli

Name of the Road: Nimsada te takali

Kilometer Details: 0 - 2

Road Category: VR

Length of Plantation (km): 2.50

GPS Location:

N 20565833 E 78638685

Month/Year of Planting: Jul-2019

Number of Plats per km.: 500

Plant Spacing (m): 4

Year wise Sanctioned Amount (Rs.)

PYO / PPO: 137231/-

FYO: 339217/-

SYO: 207517/-

TYO: 169382/-

4th Year Operations: 0/-5th Year Operations: 0/-**Year wise Actual Expenditure Done (Rs.)**

PYO / PPO: 129326/-

FYO: 204013/-

SYO: 178866/-

TYO: 45416/-

4th Year Operations: 0/-5th Year Operations: 0/-**Evaluation Data**

Length Enumerated (km): 1.00

No. of Plants Planted in Sample Area: 500

No. of Plants Surviving in Sample Area: 351

Plant Survival Percentage: 70.20

Health of Plants

Healthy Percentage: 50.00

Semi-Healthy Percentage: 30.00

Un-healthy Percentage: 20.00

Average Height of Plants (m): 2.65

Vigor Collar Girth (cms): 15.00

Weather Records are Updated?: Yes

Max. Height of Plants (cms): 460.00

Local Names of Species Planted: Sag, Neem, Karanj, Gulmohor, Amaltas

Species Not Suitable for the Area: -

Plantation Protection: Very Good (70-90)

Suitability as per Site: Yes

Gradation by the Evaluator: Very Good



Number of inspection visits by officers

APCCF: 0

CCF / CF: 1

DCF: 0

ACF: 4


Special Comments / Observations / Remarks: Protection needed.

Name(s) of the Evaluators: Mr. B. B. Jomiwale

Date of Evaluation: 1/10/2023

Names & Designation of the Local Staff Present: J. F. Luche, RFO, Deoli SFD / R. G. Giri, Forester, Deoli SFD / M. D. Sopule, Forset Guard, Deoli SFD

Photographs of the Plantation Site:





Forest Circle: Nagpur

Forest Division: Wardha

Forest Range: Hinganghat

Forest Round: Wadner

Forest Beat: Pohna

Name of the Road: Sasti to pohna

Kilometer Details: 0 - 4

Road Category: VR

Length of Plantation (km): 4.00

GPS Location:

N 201943.52 E 784623.15

Month/Year of Planting: Jul-2019

Number of Plats per km.: 500

Plant Spacing (m): 4

Year wise Sanctioned Amount (Rs.)

PYO / PPO: 274463/-

FYO: 678433/-

SYO: 415034/-

TYO: 334765/-

4th Year Operations: 0/-

5th Year Operations: 0/-

Year wise Actual Expenditure Done (Rs.)

PYO / PPO: 158971/-

FYO: 471476/-

SYO: 297938/-

TYO: 124830/-

4th Year Operations: 0/-

5th Year Operations: 0/-

Evaluation Data

Length Enumerated (km): 2.00

No. of Plants Planted in Sample Area: 1000

No. of Plants Surviving in Sample Area: 327

Plant Survival Percentage: 32.70

Health of Plants

Healthy Percentage: 20.00

Semi-Healthy Percentage: 40.00

Un-healthy Percentage: 40.00

Average Height of Plants (m): 1.40

Vigor Collar Girth (cms): 10.00

Weather Records are Updated?: Yes

Max. Height of Plants (cms): 380.00

Local Names of Species Planted: Neem, Amaltas, Karanj, Kashid

Species Not Suitable for the Area: -

Plantation Protection: Unsatisfactory (30-50)

Suitability as per Site: Yes

Gradation by the Evaluator: Below Average



Number of inspection visits by officers

APCCF: 0

CCF / CF: 0

DCF: 0

ACF: 2


Special Comments / Observations / Remarks: Need of replantation.

Name(s) of the Evaluators: Mr. B. B. Jomiwale

Date of Evaluation: 1/10/2023

Names & Designation of the Local Staff Present: A. N. Telang, RFO, Hinganghat SFD / A. U. Jaybhaye, Forester, Hinganghat SFD

Photographs of the Plantation Site:





Forest Circle: Nagpur

Forest Division: Wardha

Forest Range: Karanja

Forest Round: Garpit

Forest Beat: Garpit

Name of the Road: Garpit to Dhamkund

Kilometer Details: 0 - 2

Road Category: VR

Length of Plantation (km): 2.00

GPS Location:

N 21359 E 782254

Month/Year of Planting: Jul-2019

Number of Plats per km.: 500

Plant Spacing (m): 4

Year wise Sanctioned Amount (Rs.)

PYO / PPO: 137231/-

FYO: 339217/-

SYO: 207517/-

TYO: 169382/-

4th Year Operations: 0/-

5th Year Operations: 0/-

Year wise Actual Expenditure Done (Rs.)

PYO / PPO: 90757/-

FYO: 233648/-

SYO: 144810/-

TYO: 125645/-

4th Year Operations: 0/-

5th Year Operations: 0/-

Evaluation Data

Length Enumerated (km): 1.00

No. of Plants Planted in Sample Area: 500

No. of Plants Surviving in Sample Area: 293

Plant Survival Percentage: 58.60

Health of Plants

Healthy Percentage: 42.00

Semi-Healthy Percentage: 34.00

Un-healthy Percentage: 24.00

Average Height of Plants (m): 1.50

Vigor Collar Girth (cms): 10.00

Weather Records are Updated?: Yes

Max. Height of Plants (cms): 155.00

Local Names of Species Planted: Neem, Karanj, Kanchan, Apta, Amaltas, Chichwa, Shewga, Awala, Chinch, Behada

Species Not Suitable for the Area: Shewga

Plantation Protection: Good (50-70)

Suitability as per Site: Yes

Gradation by the Evaluator: Good



Number of inspection visits by officers

APCCF: 0

CCF / CF: 0

DCF: 0

ACF: 0


Special Comments / Observations / Remarks: Protection required.

Name(s) of the Evaluators: Mr. B. B. Jomiwale

Date of Evaluation: 1/11/2023

Names & Designation of the Local Staff Present: M. S. Turkhede, RFO. Karanja SFD / P. S. Batange, Forester, Karanja SFD

Photographs of the Plantation Site:





Forest Circle: Nagpur

Forest Division: Wardha

Forest Range: Samudrapur

Forest Round: Samudrapur

Forest Beat: Kandhari

Name of the Road: Tambhari fata to chakur fata

Kilometer Details: 0 - 2

Road Category: VR

Length of Plantation (km): 2.00

GPS Location:

N 20431676 E 78551675

Month/Year of Planting: Jul-2019

Number of Plats per km.: 500

Plant Spacing (m): 4

Year wise Sanctioned Amount (Rs.)

PYO / PPO: 137231/-

FYO: 339217/-

SYO: 207517/-

TYO: 169382/-

4th Year Operations: 0/-

5th Year Operations: 0/-

Year wise Actual Expenditure Done (Rs.)

PYO / PPO: 79488/-

FYO: 262515/-

SYO: 178630/-

TYO: 124830/-

4th Year Operations: 0/-

5th Year Operations: 0/-

Evaluation Data

Length Enumerated (km): 1.00

No. of Plants Planted in Sample Area: 500

No. of Plants Surviving in Sample Area: 402

Plant Survival Percentage: 80.40

Health of Plants

Healthy Percentage: 50.00

Semi-Healthy Percentage: 30.00

Un-healthy Percentage: 20.00

Average Height of Plants (m): 2.00

Vigor Collar Girth (cms): 12.00

Weather Records are Updated?: Yes

Max. Height of Plants (cms): 430.00

Local Names of Species Planted: Neem, Karanj, Sisoo, Gulmohor, Amaltas, Kanchan

Species Not Suitable for the Area: -

Plantation Protection: Very Good (70-90)

Suitability as per Site: Yes

Gradation by the Evaluator: Very Good



Number of inspection visits by officers

APCCF: 0

CCF / CF: 0

DCF: 0

ACF: 2


Special Comments / Observations / Remarks: Need of protection.

Name(s) of the Evaluators: Mr. B. B. Jomiwale

Date of Evaluation: 1/10/2023

Names & Designation of the Local Staff Present: A. N. Telang, RFO, Samudrapur SFD / V. S. Madve, Forester, Samudrapur SFD

Photographs of the Plantation Site:





Forest Circle: Nagpur

Forest Division: Wardha

Forest Range: Selu

Forest Round: Selu

Forest Beat: Selu

Name of the Road: Shirsamudrapur to zadshi

Kilometer Details: 0 - 2

Road Category: VR

Length of Plantation (km): 2.00

GPS Location:

N 20828658. E 78616249

Month/Year of Planting: Jul-2019

Number of Plats per km.: 500

Plant Spacing (m): 4

Year wise Sanctioned Amount (Rs.)

PYO / PPO: 137231/-

FYO: 339217/-

SYO: 207517/-

TYO: 169382/-

4th Year Operations: 0/-

5th Year Operations: 0/-

Year wise Actual Expenditure Done (Rs.)

PYO / PPO: 130730/-

FYO: 201742/-

SYO: 180232/-

TYO: 131660/-

4th Year Operations: 0/-

5th Year Operations: 0/-

Evaluation Data

Length Enumerated (km): 1.00

No. of Plants Planted in Sample Area: 500

No. of Plants Surviving in Sample Area: 285

Plant Survival Percentage: 57.00

Health of Plants

Healthy Percentage: 50.00

Semi-Healthy Percentage: 30.00

Un-healthy Percentage: 20.00

Average Height of Plants (m): 2.65

Vigor Collar Girth (cms): 13.00

Weather Records are Updated?: Yes

Max. Height of Plants (cms): 620.00

Local Names of Species Planted: Neem, Karanj, Pimpal, Gulmohor, Amaltas

Species Not Suitable for the Area: -

Plantation Protection: Very Good (70-90)

Suitability as per Site: Yes

Gradation by the Evaluator: Very Good



Number of inspection visits by officers

APCCF: 0

CCF / CF: 0

DCF: 0

ACF: 0


Special Comments / Observations / Remarks: Protection required.

Name(s) of the Evaluators: Mr. B. B. Jomiwale

Date of Evaluation: 1/9/2023

Names & Designation of the Local Staff Present: M. S. Turkhese, RFO, Seloo / V. K. Sirsat, Forester, Seloo / V. B. Bawane, Forest Guard, Seloo

Photographs of the Plantation Site:





Forest Circle: Nagpur

Forest Division: Wardha

Forest Range: Wardha

Forest Round: Wardha

Forest Beat: Wardha

Name of the Road: Pawnur to sukali (ubhar)

Kilometer Details: 0 - 2

Road Category: VR

Length of Plantation (km): 2.00

GPS Location:

N 205134 E 78309

Month/Year of Planting: Jul-2019

Number of Plats per km.: 500

Plant Spacing (m): 4

Year wise Sanctioned Amount (Rs.)

PYO / PPO: 137231/-

FYO: 339217/-

SYO: 207517/-

TYO: 169382/-

4th Year Operations: 0/-

5th Year Operations: 0/-

Year wise Actual Expenditure Done (Rs.)

PYO / PPO: 129211/-

FYO: 195733/-

SYO: 188125/-

TYO: 124830/-

4th Year Operations: 0/-

5th Year Operations: 0/-

Evaluation Data

Length Enumerated (km): 1.00

No. of Plants Planted in Sample Area: 500

No. of Plants Surviving in Sample Area: 302

Plant Survival Percentage: 60.40

Health of Plants

Healthy Percentage: 50.00

Semi-Healthy Percentage: 25.00

Un-healthy Percentage: 25.00

Average Height of Plants (m): 2.40

Vigor Collar Girth (cms): 17.00

Weather Records are Updated?: Yes

Max. Height of Plants (cms): 400.00

Local Names of Species Planted: Karanj, Amaltas, Sisoo, Neem, Sag, Shivan

Species Not Suitable for the Area: -

Plantation Protection: Very Good (70-90)

Suitability as per Site: Yes

Gradation by the Evaluator: Very Good



Number of inspection visits by officers

APCCF: 0

CCF / CF: 0

DCF: 0

ACF: 1


Special Comments / Observations / Remarks: Plantation protection has been improved so the percentage of live plants in the plantation is good.

Name(s) of the Evaluators: Mr. B. B. Jomiwale

Date of Evaluation: 1/9/2023

Names & Designation of the Local Staff Present: R. N. Bhongade, RFO, Wardha SFD / D. J. Kamde, Forester, Wardha SFD / K. R. Katarkar, Van Majur

Photographs of the Plantation Site:





Forest Circle: Nagpur

Forest Division: Wardha

Forest Range: Arvi

Forest Round: Arvi

Forest Beat: Sarangpuri

Name of the Road: Ithalapur to dhanodi

Kilometer Details: 0 - 2

Road Category: VR

Length of Plantation (km): 2.00

GPS Location:

N 2058353 E 07811138

Month/Year of Planting: Jul-2019

Number of Plats per km.: 500

Plant Spacing (m): 4

Year wise Sanctioned Amount (Rs.)

PYO / PPO: 137231/-

FYO: 339217/-

SYO: 207517/-

TYO: 169382/-

4th Year Operations: 0/-

5th Year Operations: 0/-

Year wise Actual Expenditure Done (Rs.)

PYO / PPO: 130468/-

FYO: 250395/-

SYO: 196693/-

TYO: 88374/-

4th Year Operations: 0/-

5th Year Operations: 0/-

Evaluation Data

Length Enumerated (km): 1.00

No. of Plants Planted in Sample Area: 500

No. of Plants Surviving in Sample Area: 354

Plant Survival Percentage: 70.80

Health of Plants

Healthy Percentage: 40.00

Semi-Healthy Percentage: 40.00

Un-healthy Percentage: 20.00

Average Height of Plants (m): 2.20

Vigor Collar Girth (cms): 12.00

Weather Records are Updated?: Yes

Max. Height of Plants (cms): 460.00

Local Names of Species Planted: Neem, Karanj, Saptaparni, awala, Pimpal, Ritha, Vad, Amaltas, Chinch.

Species Not Suitable for the Area: Saptaparni

Plantation Protection: Very Good (70-90)

Suitability as per Site: Yes

Gradation by the Evaluator: Very Good



Number of inspection visits by officers

APCCF: 0

CCF / CF: 0

DCF: 0

ACF: 0


Special Comments / Observations / Remarks: Protection required.

Name(s) of the Evaluators: Mr. B. B. Jomiwale

Date of Evaluation: 1/11/2023

Names & Designation of the Local Staff Present: K. V. Jadhav, RFO, Arvi SFD / B. J. Lohakre, Forester, Arvi SFD / R. S. Padole, Forest Guard, Arvi SFD

Photographs of the Plantation Site:





Forest Circle: Nagpur

Forest Division: Bhandara

Forest Range: Tumsar

Forest Round: Hardoli

Forest Beat: Sondya

Name of the Road: Gondekhari Mahalgaon

Kilometer Details: 0-2

Road Category: VR

Length of Plantation (km): 2.00

GPS Location:

21.498702 79.863893

Month/Year of Planting: Jul-2019

Number of Plats per km.: 500

Plant Spacing (m): 4

Year wise Sanctioned Amount (Rs.)

PYO / PPO: 84087/-

FYO: 415549/-

SYO: 241326/-

TYO: 38817/-

4th Year Operations: 0/-

5th Year Operations: 0/-

Year wise Actual Expenditure Done (Rs.)

PYO / PPO: 85329/-

FYO: 231820/-

SYO: 73243/-

TYO: 29817/-

4th Year Operations: 0/-

5th Year Operations: 0/-

Evaluation Data

Length Enumerated (km): 1.00

No. of Plants Planted in Sample Area: 500

No. of Plants Surviving in Sample Area: 153

Plant Survival Percentage: 30.60

Health of Plants

Healthy Percentage: 76.00

Semi-Healthy Percentage: 17.00

Un-healthy Percentage: 7.00

Average Height of Plants (m): 2.90

Vigor Collar Girth (cms): 22.00

Weather Records are Updated?: Yes

Max. Height of Plants (cms): 1000.00

Local Names of Species Planted: Neem, Saptaparni, Jambhul, Amaltas, Vilayati Chinch, Ritha, Sisoo, Peltorum, Rain tree

Species Not Suitable for the Area: -

Plantation Protection: Good (50-70)

Suitability as per Site: Yes

Gradation by the Evaluator: Good



Number of inspection visits by officers

APCCF: 0

CCF / CF: 0

DCF: 0

ACF: 1


Special Comments / Observations / Remarks: Classic growth of Vilayati Chinch. No fence. Plantation handed over to ZP BC on 2022. Recorded GPS of start and end point

Name(s) of the Evaluators: Mr. A. S. Khune

Date of Evaluation: 12/21/2022

Names & Designation of the Local Staff Present: N. A. Dhanvijay, RFO / A. A. Uidgirkar, Forester

Photographs of the Plantation Site:





Forest Circle: Nagpur

Forest Division: Bhandara

Forest Range: Adyal

Forest Round: Adyal

Forest Beat: Kesalwada

Name of the Road: Bhawad Khari telota

Kilometer Details: 0-2

Road Category: VR

Length of Plantation (km): 2.00

GPS Location:

20.866271 79.735297

Month/Year of Planting: Jul-2019

Number of Plats per km.: 500

Plant Spacing (m): 4

Year wise Sanctioned Amount (Rs.)

PYO / PPO: 138471/-

FYO: 339692/-

SYO: 234053/-

TYO: 204315/-

4th Year Operations: 0/-

5th Year Operations: 0/-

Year wise Actual Expenditure Done (Rs.)

PYO / PPO: 87933/-

FYO: 189716/-

SYO: 115120/-

TYO: 35778/-

4th Year Operations: 0/-

5th Year Operations: 0/-

Evaluation Data

Length Enumerated (km): 1.00

No. of Plants Planted in Sample Area: 500

No. of Plants Surviving in Sample Area: 167

Plant Survival Percentage: 33.40

Health of Plants

Healthy Percentage: 77.00

Semi-Healthy Percentage: 13.00

Un-healthy Percentage: 10.00

Average Height of Plants (m): 2.70

Vigor Collar Girth (cms): 21.00

Weather Records are Updated?: Yes

Max. Height of Plants (cms): 1000.00

Local Names of Species Planted: Shiwan, Ritha, Sisoo, Gulmohor, Peltoforum, Awala, Amaltas

Species Not Suitable for the Area: -

Plantation Protection: Good (50-70)

Suitability as per Site: Yes

Gradation by the Evaluator: Below Average



Number of inspection visits by officers

APCCF: 0

CCF / CF: 0

DCF: 0

ACF: 0

Special Comments / Observations / Remarks: All plants destroyed in road widening in 950 Mt. length. Same will happen to another next length. Row is not available for tree plantation. Road work started after handed over of pl. on 31.3.2022

Name(s) of the Evaluators: Mr. A. S. Khune

Date of Evaluation: 12/22/2022

Names & Designation of the Local Staff Present: S. A. Rizvi, RFO / R. G. Meshram, Forester

Photographs of the Plantation Site:



The linked image cannot be displayed. The file may have been moved, renamed, or deleted. Verify that the link points to the correct file and location.



Forest Circle: Nagpur

Forest Division: Bhandara

Forest Range: Bhandara

Forest Round: Dawdipar

Forest Beat: PaHela,

Name of the Road: PaHela, ChikhalpaHela,

Kilometer Details: 0-2

Road Category: VR

Length of Plantation (km): 2.00

GPS Location:

21.022190 79.685565

Month/Year of Planting: Jul-2019

Number of Plats per km.: 500

Plant Spacing (m): 4

Year wise Sanctioned Amount (Rs.)

PYO / PPO: 138471/-

FYO: 330770/-

SYO: 241327/-

TYO: 204315/-

4th Year Operations: 0/-

5th Year Operations: /-

Year wise Actual Expenditure Done (Rs.)

PYO / PPO: 104068/-

FYO: 133952/-

SYO: 49918/-

TYO: 22268/-

4th Year Operations: 0/-

5th Year Operations: 0/-

Evaluation Data

Length Enumerated (km): 1.00

No. of Plants Planted in Sample Area: 500

No. of Plants Surviving in Sample Area: 275

Plant Survival Percentage: 55.00

Health of Plants

Healthy Percentage: 63.00

Semi-Healthy Percentage: 13.00

Un-healthy Percentage: 24.00

Average Height of Plants (m): 2.85

Vigor Collar Girth (cms): 24.00

Weather Records are Updated?: Yes

Max. Height of Plants (cms): 750.00

Local Names of Species Planted: Sisoo, Rain tree, Karanj, Amaltas, Neem, Kadamb, Peltoforum, Hattifal

Species Not Suitable for the Area: -

Plantation Protection: Very Good (70-90)

Suitability as per Site: Yes

Gradation by the Evaluator: Very Good



Number of inspection visits by officers

APCCF: 0

CCF / CF: 0

DCF: 0

ACF: 1


Special Comments / Observations / Remarks: Row is in possession of adjoining farmers. Plantation handed over to BC ZP on 3/2022. Recorded GPS of start pt.and end point.

Name(s) of the Evaluators: Mr. A. S. Khune

Date of Evaluation: 12/22/2022

Names & Designation of the Local Staff Present: P. N. Naik, RFO

Photographs of the Plantation Site:





Forest Circle: Nagpur

Forest Division: Bhandara

Forest Range: Bhandara

Forest Round: Bhandara

Forest Beat: Bhandara

Name of the Road: Pandarabodi Kesalwada

Kilometer Details: 0-2

Road Category: VR

Length of Plantation (km): 2.00

GPS Location:

21.183902 79.651487

Month/Year of Planting: Jul-2019

Number of Plats per km.: 500

Plant Spacing (m): 4

Year wise Sanctioned Amount (Rs.)

PYO / PPO: 138471/-

FYO: 333770/-

SYO: 241327/-

TYO: 204315/-

4th Year Operations: 0/-

5th Year Operations: 0/-

Year wise Actual Expenditure Done (Rs.)

PYO / PPO: 87258/-

FYO: 140395/-

SYO: 49916/-

TYO: 0/-

4th Year Operations: 0/-

5th Year Operations: 0/-

Evaluation Data

Length Enumerated (km): 1.00

No. of Plants Planted in Sample Area: 500

No. of Plants Surviving in Sample Area: 221

Plant Survival Percentage: 44.20

Health of Plants

Healthy Percentage: 81.00

Semi-Healthy Percentage: 15.00

Un-healthy Percentage: 4.00

Average Height of Plants (m): 3.20

Vigor Collar Girth (cms): 21.00

Weather Records are Updated?: Yes

Max. Height of Plants (cms): 1070.00

Local Names of Species Planted: Gulmohor, Rain tree, Amaltas, Kadamb, Sisoo, Hattifal, Karanj

Species Not Suitable for the Area: -

Plantation Protection: Very Good (70-90)

Suitability as per Site: Yes

Gradation by the Evaluator: Excellent



Number of inspection visits by officers

APCCF: 0

CCF / CF: 1

DCF: 0

ACF: 1


Special Comments / Observations / Remarks: Plantation handed over to BC ZP Bhandara on 3/2022.
Recorded GPS reading at start and end pt.

Name(s) of the Evaluators: Mr. A. S. Khune

Date of Evaluation: 12/22/2022

Names & Designation of the Local Staff Present: P. N. Naik, RFO / S. R. Dahiwale, Forester

Photographs of the Plantation Site:





Forest Circle: Nagpur

Forest Division: Bhandara

Forest Range: Jamkandri

Forest Round: Andhalgaon

Forest Beat: Andhalgaon

Name of the Road: Nawegaon Chicholi

Kilometer Details: 0-2

Road Category: VR

Length of Plantation (km): 2.00

GPS Location:

21.359312 79.595100

Month/Year of Planting: Jul-2019

Number of Plats per km.: 500

Plant Spacing (m): 4

Year wise Sanctioned Amount (Rs.)

PYO / PPO: 138471/-

FYO: 333771/-

SYO: 241327/-

TYO: 204315/-

4th Year Operations: 0/-

5th Year Operations: 0/-

Year wise Actual Expenditure Done (Rs.)

PYO / PPO: 80268/-

FYO: 95189/-

SYO: 82031/-

TYO: 35238/-

4th Year Operations: 0/-

5th Year Operations: 0/-

Evaluation Data

Length Enumerated (km): 1.00

No. of Plants Planted in Sample Area: 500

No. of Plants Surviving in Sample Area: 120

Plant Survival Percentage: 24.00

Health of Plants

Healthy Percentage: 45.00

Semi-Healthy Percentage: 29.00

Un-healthy Percentage: 26.00

Average Height of Plants (m): 1.05

Vigor Collar Girth (cms): 6.00

Weather Records are Updated?: Yes

Max. Height of Plants (cms): 310.00

Local Names of Species Planted: Karanj, Saptaparni, Amaltas, Peltoforum, Neem, Gulmohor

Species Not Suitable for the Area:

Plantation Protection: Poor (Below 30)

Suitability as per Site: Yes

Gradation by the Evaluator: Bad



Number of inspection visits by officers

APCCF: 0

CCF / CF: 0

DCF: 0

ACF: 0


Special Comments / Observations / Remarks: No fence. Heavy grazing. Small seedlings planted. ROW is occupied by adjoining farmers. Plantation handed over but no record. Recorded GPS of start and end pt.

Name(s) of the Evaluators: Mr. A. S. Khune

Date of Evaluation: 12/21/2022

Names & Designation of the Local Staff Present: R. S. Lohbare, Forest Guard

Photographs of the Plantation Site:





Forest Circle: Nagpur

Forest Division: Bhandara

Forest Range: Lakhandur

Forest Round: Dighori

Forest Beat: Tirkhuri

Name of the Road: Sarandi Karandla

Kilometer Details: 0-2

Road Category: VR

Length of Plantation (km): 2.00

GPS Location:

20.804852 79.799698

Month/Year of Planting: Jul-2019

Number of Plats per km.: 500

Plant Spacing (m): 4

Year wise Sanctioned Amount (Rs.)

PYO / PPO: 138471/-

FYO: 339692/-

SYO: 234053/-

TYO: 204315/-

4th Year Operations: 0/-

5th Year Operations: 0/-

Year wise Actual Expenditure Done (Rs.)

PYO / PPO: 121105/-

FYO: 293808/-

SYO: 115870/-

TYO: 35238/-

4th Year Operations: 0/-

5th Year Operations: 0/-

Evaluation Data

Length Enumerated (km): 1.00

No. of Plants Planted in Sample Area: 500

No. of Plants Surviving in Sample Area: 230

Plant Survival Percentage: 46.00

Health of Plants

Healthy Percentage: 94.00

Semi-Healthy Percentage: 3.00

Un-healthy Percentage: 3.00

Average Height of Plants (m): 4.30

Vigor Collar Girth (cms): 29.00

Weather Records are Updated?: Yes

Max. Height of Plants (cms): 900.00

Local Names of Species Planted: Sisoo, Amaltas, Shiras

Species Not Suitable for the Area: Shiras

Plantation Protection: Excellent (Above 90)

Suitability as per Site: Yes

Gradation by the Evaluator: Excellent



Number of inspection visits by officers

APCCF: 1

CCF / CF: 0

DCF: 0

ACF: 1


Special Comments / Observations / Remarks: Heavy BC soil. Pl. handed over to Grampanchayat Sarandi on 31.3.2022. Recorded GPS at start and end point.

Name(s) of the Evaluators: Mr. A. S. Khune

Date of Evaluation: 12/22/2022

Names & Designation of the Local Staff Present: S. A. Rizvi, RFO / R. G. Meshram, Forester

Photographs of the Plantation Site:





Forest Circle: Nagpur

Forest Division: Bhandara

Forest Range: Lakhni

Forest Round: Jambhadi

Forest Beat: Mundipar

Name of the Road: Pimpalgaon Khari

Kilometer Details: 0-2

Road Category: VR

Length of Plantation (km): 2.00

GPS Location:

21.063758 79.889642

Month/Year of Planting: Jul-2019

Number of Plats per km.: 500

Plant Spacing (m): 4

Year wise Sanctioned Amount (Rs.)

PYO / PPO: 138471/-

FYO: 358345/-

SYO: 241327/-

TYO: 204315/-

4th Year Operations: 0/-

5th Year Operations: 0/-

Year wise Actual Expenditure Done (Rs.)

PYO / PPO: 87868/-

FYO: 203524/-

SYO: 149131/-

TYO: 35238/-

4th Year Operations: 0/-

5th Year Operations: 0/-

Evaluation Data

Length Enumerated (km): 1.00

No. of Plants Planted in Sample Area: 500

No. of Plants Surviving in Sample Area: 191

Plant Survival Percentage: 38.20

Health of Plants

Healthy Percentage: 81.00

Semi-Healthy Percentage: 15.00

Un-healthy Percentage: 4.00

Average Height of Plants (m): 2.95

Vigor Collar Girth (cms): 18.00

Weather Records are Updated?: Yes

Max. Height of Plants (cms): 800.00

Local Names of Species Planted: Amaltas, Maharukh, Peltoforum, Gulmohor, Karanj, Neem, Jambhul, Saptaparni, Pimpal

Species Not Suitable for the Area: -

Plantation Protection: Very Good (70-90)

Suitability as per Site: Yes

Gradation by the Evaluator: Very Good



Number of inspection visits by officers

APCCF: 0

CCF / CF: 1

DCF: 0

ACF: 0

Special Comments / Observations / Remarks: Good plantation but no space for road widening. ROW is in possession of adjoining farmers. Plantation handed over to ZP BC Sakoli on 17.5.2022. GPS recorded on start pt. and end pt.

Name(s) of the Evaluators: Mr. A. S. Khune

Date of Evaluation: 12/21/2022

Names & Designation of the Local Staff Present: V. K. Belkhode, RFO / P. V. Fule, Forester

Photographs of the Plantation Site:



The linked image cannot be displayed. The file may have been moved, renamed, or deleted. Verify that the link points to the correct file and location.



Forest Circle: Nagpur

Forest Division: Bhandara

Forest Range: Lakhni

Forest Round: Lakhni

Forest Beat: Lakhni

Name of the Road: Lakhori Alesur

Kilometer Details: 0-2

Road Category: VR

Length of Plantation (km): 2.00

GPS Location:

21.093120 79.866764

Month/Year of Planting: Jul-2019

Number of Plats per km.: 500

Plant Spacing (m): 4

Year wise Sanctioned Amount (Rs.)

PYO / PPO: 138471/-

FYO: 342048/-

SYO: 209163/-

TYO: 170891/-

4th Year Operations: 0/-

5th Year Operations: 0/-

Year wise Actual Expenditure Done (Rs.)

PYO / PPO: 80268/-

FYO: 208989/-

SYO: 148474/-

TYO: 35238/-

4th Year Operations: 0/-

5th Year Operations: 0/-

Evaluation Data

Length Enumerated (km): 1.00

No. of Plants Planted in Sample Area: 500

No. of Plants Surviving in Sample Area: 222

Plant Survival Percentage: 44.40

Health of Plants

Healthy Percentage: 79.00

Semi-Healthy Percentage: 12.00

Un-healthy Percentage: 9.00

Average Height of Plants (m): 2.35

Vigor Collar Girth (cms): 16.00

Weather Records are Updated?: Yes

Max. Height of Plants (cms): 700.00

Local Names of Species Planted: Saptaparni Behada Neem Sisoo Peltoforum KadambRain tree Amaltas

Species Not Suitable for the Area: -

Plantation Protection: Very Good (70-90)

Suitability as per Site: Yes

Gradation by the Evaluator: Very Good



Number of inspection visits by officers

APCCF: 0

CCF / CF: 0

DCF: 0

ACF: 0

Special Comments / Observations / Remarks: ROW is in possession of adjoining farmers. If widening of road, pl may go waste. Plantation handed over to ZP BC Sakoli. Recorded GPS of start and end point

Name(s) of the Evaluators: Mr. A. S. Khune

Date of Evaluation: 12/21/2022

Names & Designation of the Local Staff Present: V. K. Belkhode, RFO / P. V. Fule, Forester

Photographs of the Plantation Site:





Forest Circle: Nagpur

Forest Division: Central Chanda

Forest Range: Ballarpur

Forest Round: Ballarpur

Forest Beat: Kem tukum

Name of the Road: Bamani mountfort school - Kem tukum

Kilometer Details: 0.7 - 4

Road Category: VR

Length of Plantation (km): 4.00

GPS Location:

19.84933. 79.38817

19.51322. 79.23477

Month/Year of Planting: Jul-2019

Number of Plats per km.: 500

Plant Spacing (m): 4

Year wise Sanctioned Amount (Rs.)

PYO / PPO: 304055/-

FYO: 846055/-

SYO: 367503/-

TYO: 335902/-

4th Year Operations: 0/-

5th Year Operations: 0/-

Year wise Actual Expenditure Done (Rs.)

PYO / PPO: 178583/-

FYO: 429184/-

SYO: 182193/-

TYO: 165090/-

4th Year Operations: 0/-

5th Year Operations: 0/-

Evaluation Data

Length Enumerated (km): 2.00

No. of Plants Planted in Sample Area: 1000

No. of Plants Surviving in Sample Area: 661

Plant Survival Percentage: 66.10

Health of Plants

Healthy Percentage: 37.00

Semi-Healthy Percentage: 55.00

Un-healthy Percentage: 8.00

Average Height of Plants (m): 1.88

Vigor Collar Girth (cms): 15.00

Weather Records are Updated?: Yes

Max. Height of Plants (cms): 510.00

Local Names of Species Planted: Karanj, Jarul, Bamboo, Arjun, Peltoforum, Jambhul, Shiras, Semal, Teak, Kadu Neem, Kadamb, Kawathh, Bor, Behada

Species Not Suitable for the Area: Arjun, Jambhul, Bor, Bamboo

Plantation Protection: Good (50-70)

Suitability as per Site: Yes

Gradation by the Evaluator: Good



Number of inspection visits by officers

APCCF: 0

CCF / CF: 0

DCF: 0

ACF: 0


Special Comments / Observations / Remarks: Protection essential from cattle.

Name(s) of the Evaluators: Mr. S. A. Battulwar

Date of Evaluation: 1/6/2023

Names & Designation of the Local Staff Present: Mahindra Navghare, Forester / M. V. Pullewad, Forest Gaurd

Photographs of the Plantation Site:





Forest Circle: Nagpur

Forest Division: Central Chanda

Forest Range: Ballarpur

Forest Round: Kothari

Forest Beat: Kothari

Name of the Road: Kothari - panchal pandan rasta

Kilometer Details: 0-6

Road Category: VR

Length of Plantation (km): 6.00

GPS Location:

19°47.432. 79°28.808

19°47.201. 79°28.279

Month/Year of Planting: Jul-2019

Number of Plats per km.: 500

Plant Spacing (m): 4

Year wise Sanctioned Amount (Rs.)

PYO / PPO: 437710/-

FYO: 1238007/-

SYO: 526865/-

TYO: 481495/-

4th Year Operations: 0/-

5th Year Operations: 0/-

Year wise Actual Expenditure Done (Rs.)

PYO / PPO: 250564/-

FYO: 664669/-

SYO: 345494/-

TYO: 244211/-

4th Year Operations: 0/-

5th Year Operations: 0/-

Evaluation Data

Length Enumerated (km): 3.00

No. of Plants Planted in Sample Area: 1500

No. of Plants Surviving in Sample Area: 803

Plant Survival Percentage: 53.53

Health of Plants

Healthy Percentage: 36.00

Semi-Healthy Percentage: 48.00

Un-healthy Percentage: 16.00

Average Height of Plants (m): 2.10

Vigor Collar Girth (cms): 32.00

Weather Records are Updated?: Yes

Max. Height of Plants (cms): 6.10

Local Names of Species Planted: Gulmohor, Jambhul, Teak, Jarul, Pimpal, Bel, Kadamb, Awala, Semal, Vilayati Chinch, Charoli, Tanjobiya, Behada, Bamboo

Species Not Suitable for the Area: Awala, Charoli, Tanjobiya

Plantation Protection: Good (50-70)

Suitability as per Site: Yes

Gradation by the Evaluator: Good



Number of inspection visits by officers

APCCF: 0

CCF / CF: 0

DCF: 0

ACF: 0


Special Comments / Observations / Remarks: Protection essential from cattle.

Name(s) of the Evaluators: Mr. S. A. Battulwar

Date of Evaluation: 1/7/2023

Names & Designation of the Local Staff Present: Mahindra Navghare, Forester / M. V. Pullewad, Forest Gaurd

Photographs of the Plantation Site:





Forest Circle: Nagpur

Forest Division: Chandrapur

Forest Range: Rajura

Forest Round: Rajura

Forest Beat: Vhirgaon

Name of the Road: Chanakh - Kohapara - Panchala

Kilometer Details: 0 - 2

Road Category: VR

Length of Plantation (km): 2.00

GPS Location:

19.752528 79.451225

19.760749. 79.452747

Month/Year of Planting: Jul-2019

Number of Plats per km.: 500

Plant Spacing (m): 4

Year wise Sanctioned Amount (Rs.)

PYO / PPO: 145903/-

FYO: 412669/-

SYO: 175621/-

TYO: 160498/-

4th Year Operations: 0/-

5th Year Operations: 0/-

Year wise Actual Expenditure Done (Rs.)

PYO / PPO: 141003/-

FYO: 335540/-

SYO: 160993/-

TYO: 165865/-

4th Year Operations: 0/-

5th Year Operations: 0/-

Evaluation Data

Length Enumerated (km): 1.00

No. of Plants Planted in Sample Area: 500

No. of Plants Surviving in Sample Area: 304

Plant Survival Percentage: 60.80

Health of Plants

Healthy Percentage: 33.00

Semi-Healthy Percentage: 52.00

Un-healthy Percentage: 15.00

Average Height of Plants (m): 1.40

Vigor Collar Girth (cms): 35.00

Weather Records are Updated?: Yes

Max. Height of Plants (cms): 7.50

Local Names of Species Planted: Kadu Neem, Arjun, Karanj, Nilgiri, Kadamb

Species Not Suitable for the Area: Arjun

Plantation Protection: Good (50-70)

Suitability as per Site: Yes

Gradation by the Evaluator: Good



Number of inspection visits by officers

APCCF: 0

CCF / CF: 0

DCF: 0

ACF: 0


Special Comments / Observations / Remarks: Planting operations is good.

Name(s) of the Evaluators: Mr. S. A. Battulwar

Date of Evaluation: 1/9/2023

Names & Designation of the Local Staff Present: S. N. Uppalwar, RFO / V. M. Kundojwar, Forester

Photographs of the Plantation Site:





Forest Circle: Nagpur

Forest Division: Gondia

Forest Range: Tiroda

Forest Round: Indora

Forest Beat: Sukdi

Name of the Road: Sukdi Berdipar

Kilometer Details: 0-2

Road Category: VR

Length of Plantation (km): 2.00

GPS Location:

21.341017 79.989900

Month/Year of Planting: Jul-2019

Number of Plats per km.: 500

Plant Spacing (m): 4

Year wise Sanctioned Amount (Rs.)

PYO / PPO: 151249/-

FYO: 333116/-

SYO: 242880/-

TYO: 196611/-

4th Year Operations: 0/-

5th Year Operations: 0/-

Year wise Actual Expenditure Done (Rs.)

PYO / PPO: 149987/-

FYO: 317609/-

SYO: 196851/-

TYO: 110361/-

4th Year Operations: 0/-

5th Year Operations: 0/-

Evaluation Data

Length Enumerated (km): 1.00

No. of Plants Planted in Sample Area: 500

No. of Plants Surviving in Sample Area: 200

Plant Survival Percentage: 40.00

Health of Plants

Healthy Percentage: 28.00

Semi-Healthy Percentage: 18.00

Un-healthy Percentage: 54.00

Average Height of Plants (m): 1.00

Vigor Collar Girth (cms): 7.00

Weather Records are Updated?: Yes

Max. Height of Plants (cms): 500.00

Local Names of Species Planted: Neem, Jambhul, Amba, , Anjan, Chinch, Jarul, Behada, Wadi, Hirda, Kawath, Karanj

Species Not Suitable for the Area: -

Plantation Protection: Unsatisfactory (30-50)

Suitability as per Site: Yes

Gradation by the Evaluator: Below Average



Number of inspection visits by officers

APCCF: 0

CCF / CF: 0

DCF: 0

ACF: 1


Special Comments / Observations / Remarks: No fence. Heavy grazing. Small sapling planted. No space to either side, if widening all will go waste. Plantation handed over. Recorded GPS reading of start pt. and end pt.

Name(s) of the Evaluators: Mr. A. S. Khune

Date of Evaluation: 12/20/2022

Names & Designation of the Local Staff Present: S. K. Akre, RFO / H. S. Neem, Forester

Photographs of the Plantation Site:





Forest Circle: Nagpur

Forest Division: Gondia

Forest Range: Amgaon

Forest Round: Anjora

Forest Beat: Anjora

Name of the Road: Kawdi Anjora

Kilometer Details: 0-2

Road Category:

Length of Plantation (km): 2.00

GPS Location:

21.28955 80.403796

Month/Year of Planting: Jul-2019

Number of Plats per km.: 500

Plant Spacing (m): 4

Year wise Sanctioned Amount (Rs.)

PYO / PPO: 151249/-

FYO: 333116/-

SYO: 208859/-

TYO: 169382/-

4th Year Operations: 0/-

5th Year Operations: 0/-

Year wise Actual Expenditure Done (Rs.)

PYO / PPO: 102745/-

FYO: 240255/-

SYO: 123366/-

TYO: 68882/-

4th Year Operations: 0/-

5th Year Operations: 0/-

Evaluation Data

Length Enumerated (km): 1.00

No. of Plants Planted in Sample Area: 500

No. of Plants Surviving in Sample Area: 120

Plant Survival Percentage: 24.00

Health of Plants

Healthy Percentage: 22.00

Semi-Healthy Percentage: 12.00

Un-healthy Percentage: 66.00

Average Height of Plants (m): 1.05

Vigor Collar Girth (cms): 6.00

Weather Records are Updated?: Yes

Max. Height of Plants (cms): 330.00

Local Names of Species Planted: Anjan, Jambhul, Neem, Shiwan, Behada, Karanj, Ritha, Sitafal

Species Not Suitable for the Area: -

Plantation Protection: Poor (Below 30)

Suitability as per Site: Yes

Gradation by the Evaluator: Bad



Number of inspection visits by officers

APCCF: 0

CCF / CF: 0

DCF: 0

ACF: 1


Special Comments / Observations / Remarks: Heavy grazing. No fencing. Result of small seedlings planted.

Name(s) of the Evaluators: Mr. A. S. Khune

Date of Evaluation: 12/19/2022

Names & Designation of the Local Staff Present: Mr. A. K. Madavi, RFO / Mr. A. M. Vaidya

Photographs of the Plantation Site:





Forest Circle: Nagpur

Forest Division: Gondia

Forest Range: Gondia

Forest Round: Dasgaon

Forest Beat: Dasgaon

Name of the Road: Raipur Dasgaon

Kilometer Details: 0-3

Road Category: MDR

Length of Plantation (km): 3.00

GPS Location:

21.549350 80.128316

Month/Year of Planting: Jul-2019

Number of Plats per km.: 500

Plant Spacing (m): 4

Year wise Sanctioned Amount (Rs.)

PYO / PPO: 226873/-

FYO: 499674/-

SYO: 313288/-

TYO: 254074/-

4th Year Operations: 0/-

5th Year Operations: 0/-

Year wise Actual Expenditure Done (Rs.)

PYO / PPO: 179645/-

FYO: 314625/-

SYO: 220872/-

TYO: 99905/-

4th Year Operations: 0/-

5th Year Operations: 0/-

Evaluation Data

Length Enumerated (km): 1.50

No. of Plants Planted in Sample Area: 750

No. of Plants Surviving in Sample Area: 210

Plant Survival Percentage: 28.00

Health of Plants

Healthy Percentage: 22.00

Semi-Healthy Percentage: 10.00

Un-healthy Percentage: 68.00

Average Height of Plants (m): 1.05

Vigor Collar Girth (cms): 7.00

Weather Records are Updated?: Yes

Max. Height of Plants (cms): 510.00

Local Names of Species Planted: Jarul, Anjan, Karu, Karanj, Jambhul, Shiwan, Kanchan, Awala

Species Not Suitable for the Area: -

Plantation Protection: Unsatisfactory (30-50)

Suitability as per Site: Yes

Gradation by the Evaluator: Below Average



Number of inspection visits by officers

APCCF: 0

CCF / CF: 0

DCF: 0

ACF: 1


Special Comments / Observations / Remarks: No fence. Heavy grazing. 20 road length is zone I area. Plantation handed over to ZP BC on 31.3.2022. Recorded GPS reading of start pt.and end pt.

Name(s) of the Evaluators: Mr. A. S. Khune

Date of Evaluation: 12/19/2022

Names & Designation of the Local Staff Present: F. Azmi, RFO / M. W. Ramtake, Forester

Photographs of the Plantation Site:





Forest Circle: Nagpur

Forest Division: Gondia

Forest Range: Gondia

Forest Round: Dasgaon

Forest Beat: Dasgaon

Name of the Road: Raipur Birsi

Kilometer Details: 0-2

Road Category: MDR

Length of Plantation (km): 2.00

GPS Location:

21.547347 80.135248

Month/Year of Planting: Jul-2019

Number of Plats per km.: 500

Plant Spacing (m): 4

Year wise Sanctioned Amount (Rs.)

PYO / PPO: 151249/-

FYO: 333116/-

SYO: 208859/-

TYO: 169382/-

4th Year Operations: 0/-5th Year Operations: 0/-**Year wise Actual Expenditure Done (Rs.)**

PYO / PPO: 151250/-

FYO: 209972/-

SYO: 144780/-

TYO: 99905/-

4th Year Operations: 0/-5th Year Operations: 0/-**Evaluation Data**

Length Enumerated (km): 1.00

No. of Plants Planted in Sample Area: 500

No. of Plants Surviving in Sample Area: 256

Plant Survival Percentage: 51.20

Health of Plants

Healthy Percentage: 25.00

Semi-Healthy Percentage: 29.00

Un-healthy Percentage: 46.00

Average Height of Plants (m): 1.00

Vigor Collar Girth (cms): 6.00

Weather Records are Updated?: Yes

Max. Height of Plants (cms): 700.00

Local Names of Species Planted: Jaru, Karu, Karanj, Jambhul, Shivan, Kanchan, Hattifal, Neem, Kadamb, Shelwat

Species Not Suitable for the Area: Awala

Plantation Protection:

Suitability as per Site: Yes

Gradation by the Evaluator: Below Average



Number of inspection visits by officers

APCCF: 0

CCF / CF: 0

DCF: 0

ACF: 1


Special Comments / Observations / Remarks: No fence. Heavy grazing. Small saplings planted. 20 road length is zone I area. Plantation handed over to ZP BC on 31.3.2022. Recorded gps readings at start and end point

Name(s) of the Evaluators: Mr. A. S. Khune

Date of Evaluation: 12/19/2022

Names & Designation of the Local Staff Present: Mr. F. Azmi, RFO / Mr. M. W. Ramtake, Forester

Photographs of the Plantation Site:





Forest Circle: Nagpur

Forest Division: Gondia

Forest Range: Nawegaon bandh

Forest Round: Barabhati

Forest Beat: Bortola

Name of the Road: Bidtola Umri

Kilometer Details: 0-2

Road Category: VR

Length of Plantation (km): 2.00

GPS Location:

20.907512 80.056954

Month/Year of Planting: Jul-2019

Number of Plats per km.: 500

Plant Spacing (m): 4

Year wise Sanctioned Amount (Rs.)

PYO / PPO: 151249/-

FYO: 333116/-

SYO: 208859/-

TYO: 169382/-

4th Year Operations: 0/-

5th Year Operations: 0/-

Year wise Actual Expenditure Done (Rs.)

PYO / PPO: 77118/-

FYO: 330050/-

SYO: 189815/-

TYO: 149458/-

4th Year Operations: 0/-

5th Year Operations: 0/-

Evaluation Data

Length Enumerated (km): 1.00

No. of Plants Planted in Sample Area: 500

No. of Plants Surviving in Sample Area: 325

Plant Survival Percentage: 65.00

Health of Plants

Healthy Percentage: 75.00

Semi-Healthy Percentage: 14.00

Un-healthy Percentage: 11.00

Average Height of Plants (m): 2.20

Vigor Collar Girth (cms): 16.00

Weather Records are Updated?: Yes

Max. Height of Plants (cms): 480.00

Local Names of Species Planted: Sitafal, Ritha, Karanj, Shelwat, Jambhul, Wad, Pimpal, Neem, Chinch, Kadamb, Beheda

Species Not Suitable for the Area:

Plantation Protection: Excellent (Above 90)

Suitability as per Site: Yes

Gradation by the Evaluator: Excellent



Number of inspection visits by officers

APCCF: 0

CCF / CF: 0

DCF: 0

ACF: 1


Special Comments / Observations / Remarks: Hard work by Forester and forest guard. Plantation handed over to Grampanchayat. Recorded GPS of start and end point.

Name(s) of the Evaluators: Mr. A. S. Khune

Date of Evaluation: 12/20/2022

Names & Designation of the Local Staff Present: S. B. Sigwan, RFO / R. N. Deshmukh, Forester

Photographs of the Plantation Site:





Forest Circle: Nagpur

Forest Division: Gondia

Forest Range: North Deori

Forest Round: Bhagi

Forest Beat: Jamanapur

Name of the Road: Jamnapur Tekabedar

Kilometer Details: 0-2

Road Category: VR

Length of Plantation (km): 2.00

GPS Location:

21.127455 80.333863

Month/Year of Planting: Jul-2019

Number of Plats per km.: 500

Plant Spacing (m): 4

Year wise Sanctioned Amount (Rs.)

PYO / PPO: 151249/-

FYO: 333116/-

SYO: 208859/-

TYO: 169382/-

4th Year Operations: 0/-

5th Year Operations: 0/-

Year wise Actual Expenditure Done (Rs.)

PYO / PPO: 114254/-

FYO: 196265/-

SYO: 146253/-

TYO: 150340/-

4th Year Operations: 0/-

5th Year Operations: 0/-

Evaluation Data

Length Enumerated (km): 1.00

No. of Plants Planted in Sample Area: 500

No. of Plants Surviving in Sample Area: 220

Plant Survival Percentage: 44.00

Health of Plants

Healthy Percentage: 28.00

Semi-Healthy Percentage: 15.00

Un-healthy Percentage: 57.00

Average Height of Plants (m): 0.97

Vigor Collar Girth (cms): 12.00

Weather Records are Updated?: Yes

Max. Height of Plants (cms): 550.00

Local Names of Species Planted: Jarul, Karanj, Neem, Wad, Behada, Maharukh, Mohwa

Species Not Suitable for the Area: Umber, Achar

Plantation Protection: Unsatisfactory (30-50)

Suitability as per Site: Yes

Gradation by the Evaluator: Below Average



Number of inspection visits by officers

APCCF: 0

CCF / CF: 0

DCF: 0

ACF: 1


Special Comments / Observations / Remarks: Heavy grazing due to no fence. Planted small sapling. Rounded road selected between two villages.

Name(s) of the Evaluators: Mr. A. S. Khune

Date of Evaluation: 12/19/2022

Names & Designation of the Local Staff Present: Mr. A. K. Madavi, RFO / Mr. K. K. Sonkusle, Forester

Photographs of the Plantation Site:





Forest Circle: Nashik

Forest Division: Ahamadnagar

Forest Range: Karjat

Forest Round: Bitakewadi

Forest Beat: Bitakewadi

Name of the Road: Walked to Shinda

Kilometer Details: 6 - 8

Road Category: SH

Length of Plantation (km): 2.00

GPS Location:

(1) Lati. -18.638418, Longi. -74.910964

(2) Lati. -18.641735, Longi. -74.902822

Month/Year of Planting: Jul-2019

Number of Plats per km.: 500

Plant Spacing (m): 4

Year wise Sanctioned Amount (Rs.)

PYO / PPO: 0/-

FYO: 358671/-

SYO: 228204/-

TYO: 208804/-

4th Year Operations: 0/-

5th Year Operations: 0/-

Year wise Actual Expenditure Done (Rs.)

PYO / PPO: 46830/-

FYO: 256408/-

SYO: 212103/-

TYO: 203765/-

4th Year Operations: 0/-

5th Year Operations: 0/-

Evaluation Data

Length Enumerated (km): 1.00

No. of Plants Planted in Sample Area: 250

No. of Plants Surviving in Sample Area: 85

Plant Survival Percentage: 34.00

Health of Plants

Healthy Percentage: 59.00

Semi-Healthy Percentage: 41.00

Un-healthy Percentage: 0.00

Average Height of Plants (m): 3.05

Vigor Collar Girth (cms): 25.00

Weather Records are Updated?: No

Max. Height of Plants (cms): 500.00

Local Names of Species Planted: Neem,, Sisoo, Shiras, Gulmohor

Chinc Jambhalun, Sitaphal, Bhendi,

Species Not Suitable for the Area: Gulmoha, Jambhalun

Plantation Protection: Unsatisfactory (30-50)

Suitability as per Site: Yes

Gradation by the Evaluator: Below Average



Number of inspection visits by officers

APCCF: 0

CCF / CF: 0

DCF: 0

ACF: 1


Special Comments / Observations / Remarks: (1)After the plantation works was done,it was handed over to concern PWD Road Authority. Then in the road widening most of the well grown plants, were not taken care of. They were got damaged, or got uprooted. This causes heavy loss to the survived and well grown up plants. If due care might have taken, they might have been saved. (2) Three year's estimate is insufficient for survival of the plants and after planted, those are to be protected from fire, lopping, and damages. This must be at least five years.

Name(s) of the Evaluators: Mr. R. T. More

Date of Evaluation: 1/3/2023

Names & Designation of the Local Staff Present: Shri. S. S. Nirbhawane, RFO, Karjat / Shri V. N. Ghalame, RO, Karjat / Shri D. T. Chande,Forester, Karjat

Photographs of the Plantation Site:





Forest Circle: Nashik

Forest Division: Ahamadnagar

Forest Range: Parner

Forest Round: Parner

Forest Beat: Parner

Name of the Road: Pimpri Jalsen to Nighroj Part -2

Kilometer Details: 6 - 8

Road Category: VR

Length of Plantation (km): 2.00

GPS Location:

(1) Longi.-18.977672.,-Lati.74.339826

(2) Longi.-18.973376, Lati.-74.320876

Month/Year of Planting: Jul-2019

Number of Plats per km.: 500

Plant Spacing (m): 4

Year wise Sanctioned Amount (Rs.)

PYO / PPO: 0/-

FYO: 358671/-

SYO: 244748/-

TYO: 225420/-

4th Year Operations: 0/-

5th Year Operations: 0/-

Year wise Actual Expenditure Done (Rs.)

PYO / PPO: 0/-

FYO: 121918/-

SYO: 110113/-

TYO: 196279/-

4th Year Operations: 0/-

5th Year Operations: 0/-

Evaluation Data

Length Enumerated (km): 2.00

No. of Plants Planted in Sample Area: 500

No. of Plants Surviving in Sample Area: 460

Plant Survival Percentage: 92.00

Health of Plants

Healthy Percentage: 52.17

Semi-Healthy Percentage: 26.09

Un-healthy Percentage: 21.74

Average Height of Plants (m): 3.07

Vigor Collar Girth (cms): 22.00

Weather Records are Updated?: Yes

Max. Height of Plants (cms): 700.00

Local Names of Species Planted: Shivan, Karanj, Sisoo,, Kanchan, Neem,, Tekoma, Gulmohor, Jambhalun, Bawala,, Vad, Pimpal, Saptarni, Sitaphal

Species Not Suitable for the Area: Kashid, Bawala

Plantation Protection: Good (50-70)

Suitability as per Site: Yes

Gradation by the Evaluator: Good



Number of inspection visits by officers

APCCF: 0

CCF / CF: 0

DCF: 0

ACF: 3

Special Comments / Observations / Remarks: (1)PYO and PPO works were carried from local people's assistance, therefore no expenditure is registered. (2) Three years Estimate is insufficient for plantation's growth, and protection. At least five years estimate, for watch and ward of well growth achieved is required. (3) Irregular supply of flow of fund causes works least progress and hampers the growth.. The fund should be well in advance deposited with Division office, and should be supplied after that part of work is completed.


(4) The authority which has taken over, the plantation, should be made responsible, for taking care of plantation afterwards. During inspection some road -side Farmers have uprooted, these plants for their boundary to attach the road, and they have cultivated this land, means lack of supervision of this Authority.

Name(s) of the Evaluators: Mr. R. T. More

Date of Evaluation: 1/2/2023

Names & Designation of the Local Staff Present: Smt. Vaishali S. Bhalawi-Dhone / Shri. G. M. Giri, RO Parner / Shri L. B. Shiner, Forest Guard, Parner

Photographs of the Plantation Site:





Forest Circle: Nashik

Forest Division: Ahamadnagar

Forest Range: Shevgaon

Forest Round: Shevgaon

Forest Beat: Shevgaon

Name of the Road: Shevgaon to Khuntephal

Kilometer Details: 1 - 3.6

Road Category: VR

Length of Plantation (km): 2.60

GPS Location:

(1) Lati. -19.361623, Longi. - 75.225856

(2) Lati. - 19385262, Longi. -75.227692

Month/Year of Planting: Jul-2019

Number of Plats per km.: 500

Plant Spacing (m): 4

Year wise Sanctioned Amount (Rs.)

PYO / PPO: 79889/-

FYO: 358677/-

SYO: 248216/-

TYO: 208804/-

4th Year Operations: 0/-

5th Year Operations: 0/-

Year wise Actual Expenditure Done (Rs.)

PYO / PPO: 79889/-

FYO: 158794/-

SYO: 115461/-

TYO: 295000/-

4th Year Operations: 0/-

5th Year Operations: 0/-

Evaluation Data

Length Enumerated (km): 1.00

No. of Plants Planted in Sample Area: 250

No. of Plants Surviving in Sample Area: 167

Plant Survival Percentage: 66.80

Health of Plants

Healthy Percentage: 44.91

Semi-Healthy Percentage: 35.93

Un-healthy Percentage: 19.16

Average Height of Plants (m): 3.20

Vigor Collar Girth (cms): 22.00

Weather Records are Updated?: Yes

Max. Height of Plants (cms): 500.00

Local Names of Species Planted: Sitaphal, Neem,, Karanj, Behada, Rain tree, Sisoo, Raktakunj

Species Not Suitable for the Area: Behada, Raktakunj

Plantation Protection: Good (50-70)

Suitability as per Site: Yes

Gradation by the Evaluator: Good



Number of inspection visits by officers

APCCF: 0

CCF / CF: 0

DCF: 0

ACF: 1


Special Comments / Observations / Remarks: (1) Three years estimate of plantation work is insufficient to sustain the plantation, after attaining a well growth after three year, it is to be handed over to the concerned Authority i. e. PWD Road Authority, thereby no care is taken from, lopping, grazing, damages to the plants, for want of fund availability. (2) Inadequate supply of funds, within the time schedule of work, hampers the work quality, as for want of fund, suitable work quality is not maintainable. To overcome, required fund must be deposited in Division level, and after completion of a particular work, it may be released.

Name(s) of the Evaluators: Mr. R. T. More

Date of Evaluation: 1/3/2023

Names & Designation of the Local Staff Present: Shri S. K. Pawar RFO, Shevgaon SFD / Shri P. B. Vetal, RO, Shevgaon SFD / Shri S. M. Wishing, Forest Guard, Shegaon SFD

Photographs of the Plantation Site:





Forest Circle: Nashik

Forest Division: Ahamadnagar

Forest Range: Shri Gonda

Forest Round: Belawandi

Forest Beat: Belawandi

Name of the Road: Neem, awi to Koregawhan

Kilometer Details: 0.5 - 2.95

Road Category: VR

Length of Plantation (km): 2.35

GPS Location:

(1) Lat.18. 802534, Longi-74.555741

(2) Lati. -18.802486, Long-74.555671

Month/Year of Planting: Jul-2019

Number of Plats per km.: 500

Plant Spacing (m): 4

Year wise Sanctioned Amount (Rs.)

PYO / PPO: 74518/-

FYO: 358671/-

SYO: 228204/-

TYO: 208804/-

4th Year Operations: 0/-

5th Year Operations: 0/-

Year wise Actual Expenditure Done (Rs.)

PYO / PPO: 74518/-

FYO: 113295/-

SYO: 164500/-

TYO: 105000/-

4th Year Operations: 0/-

5th Year Operations: 0/-

Evaluation Data

Length Enumerated (km): 1.00

No. of Plants Planted in Sample Area: 250

No. of Plants Surviving in Sample Area: 162

Plant Survival Percentage: 64.80

Health of Plants

Healthy Percentage: 80.25

Semi-Healthy Percentage: 16.67

Un-healthy Percentage: 3.09

Average Height of Plants (m): 2.42

Vigor Collar Girth (cms): 32.40

Weather Records are Updated?: Yes

Max. Height of Plants (cms): 500.00

Local Names of Species Planted: Sisoo,, Karanj, Neem, Kashid,Rain tree, Bhendi, Chinch

Species Not Suitable for the Area: Kashid

Plantation Protection: Good (50-70)

Suitability as per Site: Yes

Gradation by the Evaluator: Good



Number of inspection visits by officers

APCCF: 0

CCF / CF: 0

DCF: 0

ACF: 1

Special Comments / Observations / Remarks: (1) Inadequate supply of funds within time schedule of the work, hampers the progress of works and results in growth of plants. Remedy is to deposit the fund well in advance with Division office and it is distributed after completion of that part of work, as and when required. (2) Estimate of the work should be beyond three years, say for at least of five years so that, after handing over of the plantation, it will be well protected.


(3) The Authority to whom the plantation is handed over, should be made responsible for protection of the plants, as in some patches, farmers nearby to road-side plantations, have uprooted the plants, and field boundary is lengthened to the road by uprooting the grown up plants.

Name(s) of the Evaluators: Mr. R. T. More

Date of Evaluation: 1/2/2023

Names & Designation of the Local Staff Present: Shri. P. K. Warghuse, RO, Shrigonda / Shri. Jawale, RO, Shrigonda

Photographs of the Plantation Site:





Forest Circle: Nashik

Forest Division: Ahamadnagar SFD

Forest Range: Jamkhed SFD

Forest Round: Bavi

Forest Beat: Bavi

Name of the Road: Bavi to Jikari

Kilometer Details: 2 - 4.5

Road Category: MDR

Length of Plantation (km): 2.50

GPS Location:

(1) Lati. -18.639388, Longi. -75.257653

(2) Lati. -18.642274, Longi. -75.271723

Month/Year of Planting: Jul-2019

Number of Plats per km.: 500

Plant Spacing (m): 4

Year wise Sanctioned Amount (Rs.)

PYO / PPO: 0/-

FYO: 358671/-

SYO: 228204/-

TYO: 208804/-

4th Year Operations: 0/-

5th Year Operations: 0/-

Year wise Actual Expenditure Done (Rs.)

PYO / PPO: NA/-

FYO: 316175/-

SYO: 215903/-

TYO: 191871/-

4th Year Operations: 0/-

5th Year Operations: 0/-

Evaluation Data

Length Enumerated (km): 1.00

No. of Plants Planted in Sample Area: 500

No. of Plants Surviving in Sample Area: 399

Plant Survival Percentage: 79.80

Health of Plants

Healthy Percentage: 63.00

Semi-Healthy Percentage: 25.00

Un-healthy Percentage: 12.00

Average Height of Plants (m): 2.50

Vigor Collar Girth (cms): 25.00

Weather Records are Updated?: Yes

Max. Height of Plants (cms): 505.00

Local Names of Species Planted: Neem, Karanj, Bamboo Sisoo, Chinch, Pimal, Gulmohor, Bhendi, Arjun, Sadada

Species Not Suitable for the Area: Chinch, Arjun,, Sadada

Plantation Protection: Good (50-70)

Suitability as per Site: Yes

Gradation by the Evaluator: Good



Number of inspection visits by officers

APCCF: 0

CCF / CF: 0

DCF: 1

ACF: 1

Special Comments / Observations / Remarks: (1) Inadequate funds supply hampers the quality and growth of plants. Funds should be deposited at the Division level, and it may be released from time to time, when the part of work is completed. (2) Estimate of three years, is not sufficient for further maintenance and protection of the plantation. It should be minimum of at least five years. (3) After handing over of the well grown plantation, to the concerned Authority, there should be due care taken from them, for protection from fire, lopping, grazing and encroachments. Many a time it is seen that nearby road -side farmers, uproots the plants for encroachment.

Name(s) of the Evaluators: Mr. R. T. More

Date of Evaluation: 1/3/2023

Names & Designation of the Local Staff Present: Shri S. S. Nirbhawane, RFO, Jamkhed / Shri. V. D. Kale, RO, Jamkhed / Shri. R. S. Rashid, Forest Guard, Jamkhed / Shri V. D. Mane, Forest Guard, Jamkhed

Photographs of the Plantation Site:





Forest Circle: Nashik

Forest Division: Ahmadnagar

Forest Range: Ahmadnagar

Forest Round: Gundegaon (T)

Forest Beat: Tamargaon (T)

Name of the Road: Sonewadi - Akolner Road

Kilometer Details: 6 - 8

Road Category: MDR

Length of Plantation (km): 2.00

GPS Location:

Start point - N19 d 00 m 37.6s, E 74 d 40 m 10.7 s End point - N18 d 59 m 25.2 s, E 74 d 39 m 30.6 s

Month/Year of Planting: Aug-2019

Number of Plats per km.: 500

Plant Spacing (m): 4

Year wise Sanctioned Amount (Rs.)

PYO / PPO: 155101/-

FYO: 358671/-

SYO: 228204/-

TYO: 208804/-

4th Year Operations: 0/-

5th Year Operations: 0/-

Year wise Actual Expenditure Done (Rs.)

PYO / PPO: 87251/-

FYO: 216968/-

SYO: 199716/-

TYO: 200730/-

4th Year Operations: 0/-

5th Year Operations: 0/-

Evaluation Data

Length Enumerated (km): 1.00

No. of Plants Planted in Sample Area: 500

No. of Plants Surviving in Sample Area: 301

Plant Survival Percentage: 60.20

Health of Plants

Healthy Percentage: 60.00

Semi-Healthy Percentage: 25.00

Un-healthy Percentage: 15.00

Average Height of Plants (m): 3.00

Vigor Collar Girth (cms): 40.00

Weather Records are Updated?: Yes

Max. Height of Plants (cms): 500.00

Local Names of Species Planted: Neem Sisoo,, Papadi, Chinch, Wad Umbar Bhokar Maharukh Saitafal Awala, Karanj, Kanchan Jambhul, Laxmitaru,

Species Not Suitable for the Area: -

Plantation Protection: Good (50-70)

Suitability as per Site: Yes

Gradation by the Evaluator: Good



Number of inspection visits by officers

APCCF: 0

CCF / CF: 0

DCF: 0

ACF: 2

Special Comments / Observations / Remarks: (1) Laying of new water supply pipeline has destroyed many seedlings planted. (2) There is mixed response in protecting the seedlings by the farmer (3) Legal action should be taken against the agency that laid the pipeline without taking permission and caused destruction of the seedlings. (4) Plantation needs to be maintained for 5 years by SFD and Silvicultural/ cultural operations like singling of shoots, tending, climber cutting are recommended for future healthy growth. (5) RFO and forester present provided very good cooperation and support for field work.

Name(s) of the Evaluators: Mr. S. K. Gawali

Date of Evaluation: 12/30/2022

Names & Designation of the Local Staff Present: Mr. Dilip Jire, RFO, Ahmadnagar SFD / Mr. Sachin Thorat, Forest Guard

Photographs of the Plantation Site:





Forest Circle: Nashik

Forest Division: Ahmadnagar

Forest Range: Akole

Forest Round: Akole

Forest Beat: Rajur

Name of the Road: Ratanwadi - Samrad

Kilometer Details: 0 - 3

Road Category: MDR

Length of Plantation (km): 3.00

GPS Location:

Start - N19 d 32.061m, E73 d 42. 934 m

Month/Year of Planting: Jul-2019

Number of Plats per km.: 500

Plant Spacing (m): 4 X 4

Year wise Sanctioned Amount (Rs.)

PYO / PPO: 155101/-

FYO: 358671/-

SYO: 228204/-

TYO: 208804/-

4th Year Operations: 0/-

5th Year Operations: 0/-

Year wise Actual Expenditure Done (Rs.)

PYO / PPO: 86755/-

FYO: 159194/-

SYO: 142058/-

TYO: 198642/-

4th Year Operations: 0/-

5th Year Operations: 0/-

Evaluation Data

Length Enumerated (km): 1.00

No. of Plants Planted in Sample Area: 500

No. of Plants Surviving in Sample Area: 325

Plant Survival Percentage: 65.00

Health of Plants

Healthy Percentage: 50.00

Semi-Healthy Percentage: 25.00

Un-healthy Percentage: 25.00

Average Height of Plants (m): 2.80

Vigor Collar Girth (cms): 5.00

Weather Records are Updated?: Yes

Max. Height of Plants (cms): 300.00

Local Names of Species Planted: Kashid, Karanj, Nilmoah, Awala Wavala Jambhul, Amba, Sadada Chinch Silver, oak, Kanchan Shivan, Acacia,

Species Not Suitable for the Area: Silver Oak

Plantation Protection: Good (50-70)

Suitability as per Site: Yes

Gradation by the Evaluator: Good



Number of inspection visits by officers

APCCF: 0

CCF / CF: 0

DCF: 0

ACF: 0


Special Comments / Observations / Remarks: (1) The road side has very dense tree growth and there was no need to take up plantation on this road. (2) Part of plantation is under natural tree growth and the seedlings are suppressed forever. (3) Site selection is unjustifiable and waste of fund is seen in this work. (4) The roadside site falls in sanctuary area and such plantation appears to be inconsistent with management prescription.

Name(s) of the Evaluators: Mr. S. K. Gawali

Date of Evaluation: 1/1/2023

Names & Designation of the Local Staff Present: M. Vrushali Gade, RFO, Akole SFD / Mr. V. P. Golhar, Forester, Kotul / Mr. D. V. Patil, Forest Guard, Kotul

Photographs of the Plantation Site:





Forest Circle: Nashik

Forest Division: Ahmadnagar

Forest Range: Kopargaon

Forest Round: Kopargaon

Forest Beat: Kopargaon

Name of the Road: Kumbhari - Hingani

Kilometer Details: 0 - 2.8

Road Category: VR

Length of Plantation (km): 2.00

GPS Location:

Start point - N 19.904843, E 74.411558, End point - N 19.886332, E 74.418058

Month/Year of Planting: Jul-2019

Number of Plats per km.: 500

Plant Spacing (m): 4 X 4

Year wise Sanctioned Amount (Rs.)

PYO / PPO: 155101/-

FYO: 3358671/-

SYO: 344747.77000000002/-

TYO: 208803.64000000001/-

4th Year Operations: 0/-

5th Year Operations: 0/-

Year wise Actual Expenditure Done (Rs.)

PYO / PPO: 86433/-

FYO: 158257/-

SYO: 131652/-

TYO: 157668/-

4th Year Operations: 0/-

5th Year Operations: 0/-

Evaluation Data

Length Enumerated (km): 1.00

No. of Plants Planted in Sample Area: 308

No. of Plants Surviving in Sample Area: 200

Plant Survival Percentage: 64.94

Health of Plants

Healthy Percentage: 60.00

Semi-Healthy Percentage: 30.00

Un-healthy Percentage: 10.00

Average Height of Plants (m): 2.20

Vigor Collar Girth (cms): 17.00

Weather Records are Updated?: Yes

Max. Height of Plants (cms): 320.00

Local Names of Species Planted: Neem, Sisoo, Chinch, Bamboo, Sitafal, Karanj, Kanchan, Badam, Savar Jambhul, Vilayati Chinch

Species Not Suitable for the Area: -

Plantation Protection: Very Good (70-90)

Suitability as per Site: Yes

Gradation by the Evaluator: Very Good



Number of inspection visits by officers

APCCF: 0

CCF / CF: 0

DCF: 0

ACF: 0


Special Comments / Observations / Remarks: (1) The part of roadside is already populated with tall natural growth of babhul and other species hence there is no justification for selecting that part of the road side for planting and should have been omitted.(2) The growth of planted seedling is highly infested with weeds and grasses hampering the growth and health of the planted seedlings.

Name(s) of the Evaluators: Mr. S. K. Gawali

Date of Evaluation: 12/30/2022

Names & Designation of the Local Staff Present: Nilesh Rode, RFO, Kopargaon SFD / M. Sunita S. Yadav, Forester

Photographs of the Plantation Site:





Forest Circle: Nashik

Forest Division: Ahmadnagar

Forest Range: Rahuri

Forest Round: Rahuri

Forest Beat: Rahuri

Name of the Road: Rahuri - Waghacha Aakhada

Kilometer Details: 0 - 2.5

Road Category: VR

Length of Plantation (km): 2.00

GPS Location:

Start point - N 19 d 21.267 m, E 74 d 47.099 m, End point - N 19 d 25.736 m, E 74 d 39.525 m

Month/Year of Planting: Jul-2019

Number of Plats per km.: 500

Plant Spacing (m): 4

Year wise Sanctioned Amount (Rs.)

PYO / PPO: 137231/-

FYO: 358681/-

SYO: 228204/-

TYO: 208804/-

4th Year Operations: 0/-5th Year Operations: 0/-**Year wise Actual Expenditure Done (Rs.)**

PYO / PPO: 86358/-

FYO: 142384/-

SYO: 88165/-

TYO: 232742/-

4th Year Operations: 0/-5th Year Operations: 0/-**Evaluation Data**

Length Enumerated (km): 1.00

No. of Plants Planted in Sample Area: 500

No. of Plants Surviving in Sample Area: 309

Plant Survival Percentage: 61.80

Health of Plants

Healthy Percentage: 60.00

Semi-Healthy Percentage: 20.00

Un-healthy Percentage: 20.00

Average Height of Plants (m): 2.70

Vigor Collar Girth (cms): 17.00

Weather Records are Updated?: Yes

Max. Height of Plants (cms): 420.00

Local Names of Species Planted: Acacia, Neem, Karanj, Chinch, Amba, Rain tree, Sitafal, Jambhul, Shewaga, Peltoforum, Wavala, Tecoma, Saptaparni

Species Not Suitable for the Area: Saptaparni

Plantation Protection: Good (50-70)

Suitability as per Site: Yes

Gradation by the Evaluator: Good



Number of inspection visits by officers

APCCF: 0

CCF / CF: 0

DCF: 0

ACF: 0

Special Comments / Observations / Remarks: (1) The seedlings planted have benefitted from the adjoining agricultural land irrigation and shown tall and healthy growth in comparison to seedlings away from such irrigated land. (2) As per the record and information made available, it is recorded that, the officers have not visited the plantation and supervised the plantation. (3) Silvicultural/ cultural operations like singling, tending, climber cutting are recommended for future healthy growth and plantation must be maintained for 5 years by SFD.


(4) RFO and forester present provided very good cooperation and support for field work.

Name(s) of the Evaluators: Mr. S. K. Gawali

Date of Evaluation: 12/30/2022

Names & Designation of the Local Staff Present: M. Shubhangi V. Dhote, RFO, Rahuri SFD / M. Satre R. M. Forest Guard

Photographs of the Plantation Site:





Forest Circle: Nashik

Forest Division: Ahmadnagar

Forest Range: Sangamner

Forest Round: Talegaon SFD (Sangamner-2)

Forest Beat: Talegaon Dighe (SFD)

Name of the Road: Paregaon - Wavi

Kilometer Details: 0 - 3.8

Road Category: VR

Length of Plantation (km): 2.00

GPS Location:

Start point - N 19 d 44.753 m, E 74 d 14.804 m, End point - N 19 d 44.268 m, E 74 d 14.858 m

Month/Year of Planting: Jul-2019

Number of Plats per km.: 500

Plant Spacing (m): 4 X 4

Year wise Sanctioned Amount (Rs.)

PYO / PPO: 155101/-

FYO: 358671/-

SYO: 228204/-

TYO: 208804/-

4th Year Operations: 0/-

5th Year Operations: 0/-

Year wise Actual Expenditure Done (Rs.)

PYO / PPO: 155101/-

FYO: 176659/-

SYO: 105100/-

TYO: 62357/-

4th Year Operations: 0/-

5th Year Operations: 0/-

Evaluation Data

Length Enumerated (km): 1.00

No. of Plants Planted in Sample Area: 500

No. of Plants Surviving in Sample Area: 399

Plant Survival Percentage: 79.80

Health of Plants

Healthy Percentage: 60.00

Semi-Healthy Percentage: 25.00

Un-healthy Percentage: 15.00

Average Height of Plants (m): 3.50

Vigor Collar Girth (cms): 53.00

Weather Records are Updated?: Yes

Max. Height of Plants (cms): 500.00

Local Names of Species Planted: Neem, Sisoo, Chinch, Gulmohor, Suru, Pimpal, Aawala, Bamboo, Sitafal, Bor, Kashid, Karanj, Guava, Papad

Species Not Suitable for the Area: -

Plantation Protection: Very Good (70-90)

Suitability as per Site: Yes

Gradation by the Evaluator: Very Good



Number of inspection visits by officers

APCCF: 0

CCF / CF: 0

DCF: 0

ACF: 1

Special Comments / Observations / Remarks: (1) The seedlings planted have benefitted from the adjoining agricultural land irrigation and shown tall and healthy growth in comparison to seedlings away from such irrigated land. (2) Silvicultural/ cultural operations like singling of shoots, tending, climber cutting are recommended for future healthy growth. (3) Farmers participation is evident in protecting the seedlings planted on roadside where fruit plants are planted.

(4) RFO and forester present provided very good cooperation and support for field work.

(5) It was noted that the Kashid, spp. is performing very well all soils. But it was informed that a decision is taken not plant it anymore; that decision should be reverted.

(6) Plantation needs to be maintained for 5 years and Cultural operations like soil working, fertilisation and watering are recommended for future healthy growth.

(7) As per the record and information made available, it is noted that, the officers have not made sufficient numbers of visits to the plantation .

Name(s) of the Evaluators: Mr. S. K. Gawali

Date of Evaluation: 12/31/2022

Names & Designation of the Local Staff Present: S. K. Girigosavi, RFO, Sangamner / Mr. D. V. Shinde, Forest Guard / R. S. Chattar, Forest Guard

Photographs of the Plantation Site:





Forest Circle: Nashik

Forest Division: Dhule

Forest Range: Pimpalner

Forest Round: Pimpalner

Forest Beat: Pankheda

Name of the Road: Kudashi to Amba, der

Kilometer Details: 0 - 8

Road Category: VR

Length of Plantation (km): 6.20

GPS Location:

N 20° 56.59 E074°01.27

N 20° 57.52 E074° 00.09

Month/Year of Planting: Jul-2019

Number of Plats per km.: 500

Plant Spacing (m): 2 meter somewhere 4 meters in one row

Year wise Sanctioned Amount (Rs.)

PYO / PPO: 660659/-

FYO: 1537610/-

SYO: 993717/-

TYO: 0/-

4th Year Operations: 0/-

5th Year Operations: 0/-

Year wise Actual Expenditure Done (Rs.)

PYO / PPO: 72156/-

FYO: 969831/-

SYO: 770160/-

TYO: 0/-

4th Year Operations: 0/-

5th Year Operations: 0/-

Evaluation Data

Length Enumerated (km): 3.10

No. of Plants Planted in Sample Area: 1550

No. of Plants Surviving in Sample Area: 372

Plant Survival Percentage: 24.00

Health of Plants

Healthy Percentage: 10.00

Semi-Healthy Percentage: 30.00

Un-healthy Percentage: 60.00

Average Height of Plants (m): 1.50

Vigor Collar Girth (cms): 18.00

Weather Records are Updated?: Yes

Max. Height of Plants (cms): 500.00

Local Names of Species Planted: Gulmohor, Kanchan, Karanj, Balan, Jambhul, Nilgiri, Rain tree, Vad, Umber, Pimpal, Pipri, Aavla,

Species Not Suitable for the Area: Karanj, Balan, Jambhul, Pipri

Plantation Protection: Unsatisfactory (30-50)

Suitability as per Site: No

Gradation by the Evaluator: Below Average



Number of inspection visits by officers

APCCF: 0

CCF / CF: 0

DCF: 0

ACF: 2


Special Comments / Observations / Remarks: As per estimate the length of PLANTATION road is 8km total but the actual length of plantation after count is 4.2 km total the site is totally refractory with more biotic interference. Tall plants should have be planted. Small plants are planted in plantation. Efforts should have take for local peoples participation to protect trees by forest office till today plantations were not handed to PWD/ Panchayat samittee though the plantation years over as per estimate. No spacement of digging of pits and plant's to be planted as per estimate.

Name(s) of the Evaluators: Mr. J. A. Patil

Date of Evaluation: 1/6/2023

Names & Designation of the Local Staff Present: M. Y. Kamble, ACF (Incharge) / S. A. More, RFO (Incharge) / S. P. Salunkhe, RO / S. D. Nandre Patil, RO / S. B. Dapse, Forest Guard

Photographs of the Plantation Site:





Forest Circle: Nashik

Forest Division: Dhule

Forest Range: Pimpalner

Forest Round: Dangshirwada

Forest Beat: Dangshirwada

Name of the Road: Eidgaon pada to daregaon

Kilometer Details: 0 - 7

Road Category: VR

Length of Plantation (km): 7.00

GPS Location:

N 20°55.42 E074°06.39

N20° 55.20 E074°03.55

Month/Year of Planting: Jul-2019

Number of Plats per km.: 500

Plant Spacing (m): 4

Year wise Sanctioned Amount (Rs.)

PYO / PPO: 578077/-

FYO: 1345409/-

SYO: 869502/-

TYO: 0/-

4th Year Operations: 0/-

5th Year Operations: 0/-

Year wise Actual Expenditure Done (Rs.)

PYO / PPO: 289008/-

FYO: 785737/-

SYO: 516389/-

TYO: 0/-

4th Year Operations: 0/-

5th Year Operations: 0/-

Evaluation Data

Length Enumerated (km): 3.50

No. of Plants Planted in Sample Area: 1009

No. of Plants Surviving in Sample Area: 586

Plant Survival Percentage: 58.08

Health of Plants

Healthy Percentage: 35.00

Semi-Healthy Percentage: 35.00

Un-healthy Percentage: 30.00

Average Height of Plants (m): 1.80

Vigor Collar Girth (cms): 22.00

Weather Records are Updated?: Yes

Max. Height of Plants (cms): 600.00

Local Names of Species Planted: Gulmohor, Kanchan, Karanj, Balan, Jambhul, Nilgiri, Rain tree, Wad, Umber, Pimpal, Pipri, Avla

Species Not Suitable for the Area: Balan, Jambhul, Avla, Rain tree, Nilgiri

Plantation Protection: Very Good (70-90)

Suitability as per Site: Yes

Gradation by the Evaluator: Very Good



Number of inspection visits by officers

APCCF: 0

CCF / CF: 1

DCF: 0

ACF: 2


Special Comments / Observations / Remarks: Tall plants were planted in plantation. Plantation is protected well to avoid biotic interference. Local farmers are toeing their cattle below heightened trees. In some patches of road side plants where protected and irrigated by farm owner.

Name(s) of the Evaluators: Mr. J. A. Patil

Date of Evaluation: 1/7/2023

Names & Designation of the Local Staff Present: S. V. Nandre Patil, RO / S. P. Salunkhe, RO / Y. B. Dapse, Forest Guard

Photographs of the Plantation Site:





Forest Circle: Nashik

Forest Division: Dhule

Forest Range: Pimpalner

Forest Round: Pimpalner

Forest Beat: Pankheda

Name of the Road: Varsha to donger pada

Kilometer Details: 0 - 5

Road Category: VR

Length of Plantation (km): 5.00

GPS Location:

N 20°55.53 E 073°59.38

N20°57.31 E073° 59.20

Month/Year of Planting: Jul-2019

Number of Plats per km.: 500

Plant Spacing (m): 2 meter somewhere 4 meters somewhere

Year wise Sanctioned Amount (Rs.)

PYO / PPO: 412912/-

FYO: 961006/-

SYO: 621073/-

TYO: 0/-

4th Year Operations: 0/-

5th Year Operations: 0/-

Year wise Actual Expenditure Done (Rs.)

PYO / PPO: 206593/-

FYO: 617336/-

SYO: 454451/-

TYO: 0/-

4th Year Operations: 0/-

5th Year Operations: 0/-

Evaluation Data

Length Enumerated (km): 2.50

No. of Plants Planted in Sample Area: 1250

No. of Plants Surviving in Sample Area: 263

Plant Survival Percentage: 21.04

Health of Plants

Healthy Percentage: 10.00

Semi-Healthy Percentage: 20.00

Un-healthy Percentage: 70.00

Average Height of Plants (m): 1.65

Vigor Collar Girth (cms): 40.00

Weather Records are Updated?: Yes

Max. Height of Plants (cms): 600.00

Local Names of Species Planted: Nilgiri, Karanj, Sisoo, Gulmohor, Kanchan, Balan, Jambhul, Rain tree, Wad, UMBER, Pimpal, Pipri, Avla

Species Not Suitable for the Area: Balan, Avla, Pipri, Jambhul

Plantation Protection: Poor (Below 30)

Suitability as per Site: No

Gradation by the Evaluator: Bad



Number of inspection visits by officers

APCCF: 0

CCF / CF: 0

DCF: 0

ACF: 2


Special Comments / Observations / Remarks: Road side plantations is on refractory area with biotic interference. Tall should have been planted no spacing of planting, digging of pits are kept as per estimate. Forest officer should have be take people participation to protect plant's. Till today plantations didn't handover to PWD / panchayat samiti till time is over.

Name(s) of the Evaluators: Mr. J. A. Patil

Date of Evaluation: 1/6/2023

Names & Designation of the Local Staff Present: M. Y. Kamble, ACF (Incharge) / S. A. More, RFO (Incharge) / S. P. Salunkhe, RO / S. D. Nandre Patil, RO / S. B. Dapse, Forest Guard

Photographs of the Plantation Site:





Forest Circle: Nashik

Forest Division: East Nashik

Forest Range: Yeola

Forest Round: Rajapur

Forest Beat: Yeola

Name of the Road: Vaibothi To Nyaharkhede

Kilometer Details: 0 - 3

Road Category: VR

Length of Plantation (km): 2.00

GPS Location:

N 20. 055911 E 074.351028

N 20. 055880 E 074.351031

Month/Year of Planting: Jul-2019

Number of Plats per km.: 500

Plant Spacing (m): 4

Year wise Sanctioned Amount (Rs.)

PYO / PPO: 155101/-

FYO: 358671/-

SYO: 228204/-

TYO: 201568/-

4th Year Operations: 0/-

5th Year Operations: 0/-

Year wise Actual Expenditure Done (Rs.)

PYO / PPO: 79326/-

FYO: 230531/-

SYO: 153439/-

TYO: 140573/-

4th Year Operations: 0/-

5th Year Operations: 0/-

Evaluation Data

Length Enumerated (km): 1.50

No. of Plants Planted in Sample Area: 500

No. of Plants Surviving in Sample Area: 319

Plant Survival Percentage: 63.80

Health of Plants

Healthy Percentage: 42.00

Semi-Healthy Percentage: 39.00

Un-healthy Percentage: 19.00

Average Height of Plants (m): 3.10

Vigor Collar Girth (cms): 38.50

Weather Records are Updated?: Yes

Max. Height of Plants (cms): 590.00

Local Names of Species Planted: Neem, Jambul, Rain tree, Amba, , Chich, Silver Oak, Vilayati Chinch, Sisam, Sitafal, Sisoo, Vad, Pimpal, Shivan

Species Not Suitable for the Area: Silver Oak, Sisam

Plantation Protection: Good (50-70)

Suitability as per Site: Yes

Gradation by the Evaluator: Good



Number of inspection visits by officers

APCCF: 0

CCF / CF: 0

DCF: 1

ACF: 0


Special Comments / Observations / Remarks: 1) Roadside plantation from Vaibothi To Nyharkheda of 2 km was completed in 3.3 kms as per GPS. 2) Both side road plantation is done and growth looks good after handover to PWD (ZP) dated 4th July 2022. 3) The plantation survival was 74 before evaluation. However, after evaluation it is at 63.8. 4) KM stone and plantation board was not observed.

Name(s) of the Evaluators: Mr. M. S. Patole

Date of Evaluation: 1/5/2023

Names & Designation of the Local Staff Present: S. N. Amale, RFO / P. P. Kadale, Forest Guard / N. A. Gaikwad, Labour / J. B. Ahern, Labour / S. A. Bhalerao, Labour

Photographs of the Plantation Site:





Forest Circle: Nashik

Forest Division: Jalgaon

Forest Range: Jamner

Forest Round: NR

Forest Beat: NR

Name of the Road: Ozar to Jamner

Kilometer Details: 0-2

Road Category: MDR

Length of Plantation (km): 2.00

GPS Location:

N20 48.012 E75 47.561

Month/Year of Planting: Jul-2019

Number of Plats per km.: 500

Plant Spacing (m): 4

Year wise Sanctioned Amount (Rs.)

PYO / PPO: 83269/-

FYO: 334095.12/-

SYO: 222281/-

TYO: 186816/-

4th Year Operations: 0/-

5th Year Operations: 0/-

Year wise Actual Expenditure Done (Rs.)

PYO / PPO: 79342/-

FYO: 168964/-

SYO: 159847/-

TYO: 167127/-

4th Year Operations: 0/-

5th Year Operations: 0/-

Evaluation Data

Length Enumerated (km): 2.00

No. of Plants Planted in Sample Area: 392

No. of Plants Surviving in Sample Area: 223

Plant Survival Percentage: 56.89

Health of Plants

Healthy Percentage: 80.00

Semi-Healthy Percentage: 10.00

Un-healthy Percentage: 10.00

Average Height of Plants (m): 3.00

Vigor Collar Girth (cms): 17.00

Weather Records are Updated?: Yes

Max. Height of Plants (cms): 400.00

Local Names of Species Planted: RAin tree, Kashid, Neem, Karanj, Sisoo

Species Not Suitable for the Area: Teak, Bamboo

Plantation Protection: Very Good (70-90)

Suitability as per Site: Yes

Gradation by the Evaluator: Good



Number of inspection visits by officers

APCCF: 0

CCF / CF: 0

DCF: 0

ACF: 7


Special Comments / Observations / Remarks: The site has been handed over to PWD Department dated on 03/04/2022 by letter no.07 dated 02/04/2022

Name(s) of the Evaluators: Mr. R. G. Rane

Date of Evaluation: 12/22/2022

Names & Designation of the Local Staff Present: RFO, Forester, Guard, Permanent Labour

Photographs of the Plantation Site:





Forest Circle: Nashik

Forest Division: Jalgaon

Forest Range: Jamner

Forest Round:

Forest Beat:

Name of the Road: susari to vichava

Kilometer Details: 0-2

Road Category: VR

Length of Plantation (km): 4.00

GPS Location:

N20 57.432 E75 52.955

Month/Year of Planting: Jul-2019

Number of Plats per km.: 500

Plant Spacing (m): 4

Year wise Sanctioned Amount (Rs.)

PYO / PPO: 83269/-

FYO: 102462/-

SYO: 220506/-

TYO: 199929/-

4th Year Operations: 0/-

5th Year Operations: 0/-

Year wise Actual Expenditure Done (Rs.)

PYO / PPO: 78944/-

FYO: 169747/-

SYO: 117281/-

TYO: 152989/-

4th Year Operations: 0/-

5th Year Operations: 0/-

Evaluation Data

Length Enumerated (km): 4.00

No. of Plants Planted in Sample Area: 428

No. of Plants Surviving in Sample Area: 231

Plant Survival Percentage: 53.97

Health of Plants

Healthy Percentage: 30.00

Semi-Healthy Percentage: 40.00

Un-healthy Percentage: 30.00

Average Height of Plants (m): 1.65

Vigor Collar Girth (cms): 12.00

Weather Records are Updated?: Yes

Max. Height of Plants (cms): 300.00

Local Names of Species Planted: Kashid, Peltoforum, Gulmohor, Neem Karanj, Rain tree

Species Not Suitable for the Area: Sisoo, Teak

Plantation Protection: Good (50-70)

Suitability as per Site: Yes

Gradation by the Evaluator: Good



Number of inspection visits by officers

APCCF: 0

CCF / CF: 0

DCF: 0

ACF: 0

Special Comments / Observations / Remarks: The site has been handed over to PWD dept on 27/04/2022 by letter no 02 dated 14/04/2022

Name(s) of the Evaluators: Mr. R. G. Rane

Date of Evaluation: 12/23/2022

Names & Designation of the Local Staff Present: B. N. Pawar, Forester / S. A. Pawar, Forester / Balu Patil and Anil Kurkare (Labour)

Photographs of the Plantation Site:



The linked image cannot be displayed. The file may have been moved, renamed, or deleted. Verify that the link points to the correct file and location.



Forest Circle: Nashik

Forest Division: Nandurba

Forest Range: Nandurbar

Forest Round: Aashta

Forest Beat: Talavapada

Name of the Road: Khamgaon To Pachorabari

Kilometer Details: 0 - 3.1

Road Category: VR

Length of Plantation (km): 3.10

GPS Location:

Start= Lat-21.34722252 Long- 74.20069314 End= Lat- 35276885 Long -74.18497674

Month/Year of Planting: Jul-2019

Number of Plats per km.: 500

Plant Spacing (m): 4

Year wise Sanctioned Amount (Rs.)

PYO / PPO: 89085/-

FYO: 350190/-

SYO: 242566/-

TYO: 211158/-

4th Year Operations: 0/-

5th Year Operations: 0/-

Year wise Actual Expenditure Done (Rs.)

PYO / PPO: 84812/-

FYO: 312425/-

SYO: 188452/-

TYO: 139018/-

4th Year Operations: 0/-

5th Year Operations: 0/-

Evaluation Data

Length Enumerated (km): 1.00

No. of Plants Planted in Sample Area: 434

No. of Plants Surviving in Sample Area: 221

Plant Survival Percentage: 50.92

Health of Plants

Healthy Percentage: 35.00

Semi-Healthy Percentage: 40.00

Un-healthy Percentage: 25.00

Average Height of Plants (m): 4.09

Vigor Collar Girth (cms): 40.00

Weather Records are Updated?: Yes

Max. Height of Plants (cms): 425.00

Local Names of Species Planted: Neem, Pimpal, Vad, Karanj, Shiras, Sisoo

Species Not Suitable for the Area: -

Plantation Protection: Good (50%-70%)

Suitability as per Site: Yes

Gradation by the Evaluator: Good



Number of inspection visits by officers

APCCF: 0

CCF / CF: 0

DCF: 0

ACF: 0


Special Comments / Observations / Remarks: This plantation transfer to Dy. Eng. PWD Nandurbar on 20/4/2022. Grazing is on large scale.

Name(s) of the Evaluators: Mr. R. M. Shastri

Date of Evaluation: 1/4/2023

Names & Designation of the Local Staff Present: M. R. Marathe, Forester / A. D. Chavan, Forester

Photographs of the Plantation Site:





Forest Circle: Nashik

Forest Division: Nandurbar

Forest Range: Nadurbar

Forest Round: Nanderkhe

Forest Beat: Chakale

Name of the Road: Chakale To Shanimandal

Kilometer Details: 0 - 2.2

Road Category: MDR

Length of Plantation (km): 2.20

GPS Location:

Start= Lat -21.2609744 Long - 74.2610319 End - lat- 21.31467552 Long- 74.31521388

Month/Year of Planting: Jul-2019

Number of Plats per km.: 500

Plant Spacing (m): 4

Year wise Sanctioned Amount (Rs.)

PYO / PPO: 89085/-

FYO: 350190/-

SYO: 242566/-

TYO: 211158/-

4th Year Operations: 0/-5th Year Operations: 0/-**Year wise Actual Expenditure Done (Rs.)**

PYO / PPO: 84818/-

FYO: 325425/-

SYO: 217981/-

TYO: 196549/-

4th Year Operations: 0/-5th Year Operations: 0/-**Evaluation Data**

Length Enumerated (km): 1.00

No. of Plants Planted in Sample Area: 429

No. of Plants Surviving in Sample Area: 223

Plant Survival Percentage: 51.98

Health of Plants

Healthy Percentage: 35.00

Semi-Healthy Percentage: 50.00

Un-healthy Percentage: 15.00

Average Height of Plants (m): 3.50

Vigor Collar Girth (cms): 40.00

Weather Records are Updated?: Yes

Max. Height of Plants (cms): 375.00

Local Names of Species Planted: Sisoo, Papdi, Karanj, Shiras, Neem

Species Not Suitable for the Area: -

Plantation Protection: Good (50%-70%)

Suitability as per Site: Yes

Gradation by the Evaluator: Good



Number of inspection visits by officers

APCCF: 0

CCF / CF: 0

DCF: 0

ACF: 0


Special Comments / Observations / Remarks: Plantation was transferd to Dy. Eng. PWD Nandurbar on 20/04/2022 Grazing is on large scale.

Name(s) of the Evaluators: Mr. R. M. Shastri

Date of Evaluation: 1/9/2023

Names & Designation of the Local Staff Present: S. M. Dhanagar, Forester / Kailash Thakare, Labour

Photographs of the Plantation Site:





Forest Circle: Nashik

Forest Division: Nandurbar

Forest Range: Nandurbar

Forest Round: Aashta

Forest Beat: Khokrale

Name of the Road: VAIn dane To Indave

Kilometer Details: 0 - 2.3

Road Category: MDR

Length of Plantation (km): 2.30

GPS Location:

Start= Lat- 21.25138848 Long- 74.47252908 End= Lat- 2.23897708 Long- 74.45879059

Month/Year of Planting: Jul-2019

Number of Plats per km.: 500

Plant Spacing (m): 4

Year wise Sanctioned Amount (Rs.)

PYO / PPO: 89085/-

FYO: 350190/-

SYO: 242566/-

TYO: 211158/-

4th Year Operations: 0/-

5th Year Operations: 0/-

Year wise Actual Expenditure Done (Rs.)

PYO / PPO: 84819/-

FYO: 302336/-

SYO: 2150099/-

TYO: 198176/-

4th Year Operations: 0/-

5th Year Operations: 0/-

Evaluation Data

Length Enumerated (km): 1.00

No. of Plants Planted in Sample Area: 530

No. of Plants Surviving in Sample Area: 280

Plant Survival Percentage: 52.83

Health of Plants

Healthy Percentage: 45.00

Semi-Healthy Percentage: 45.00

Un-healthy Percentage: 10.00

Average Height of Plants (m): 3.50

Vigor Collar Girth (cms): 35.00

Weather Records are Updated?: Yes

Max. Height of Plants (cms): 375.00

Local Names of Species Planted: Sisoo, Chinch, Papdi, Karanj, Shiras, Neem

Species Not Suitable for the Area: -

Plantation Protection: Good (50%-70%)

Suitability as per Site: Yes

Gradation by the Evaluator: Good



Number of inspection visits by officers

APCCF: 0

CCF / CF: 0

DCF: 0

ACF: 0


Special Comments / Observations / Remarks: Plantation was transferd to Dy. Eng. PWD Nandurbar on 20/04/2022.

Name(s) of the Evaluators: Mr. R. M. Shastri

Date of Evaluation: 1/9/2023

Names & Designation of the Local Staff Present: S. M. Dhangar, Forester / Kailash Thakare, Labour

Photographs of the Plantation Site:





Forest Circle: Nashik

Forest Division: Nandurbar

Forest Range: Nandurbar

Forest Round: Nanderkhe

Forest Beat: Ranale

Name of the Road: Manjare To Bahyane

Kilometer Details: 0 - 2.4

Road Category: MDR

Length of Plantation (km): 2.40

GPS Location:

Start= Lat- 21.40282839 Long- 74.47088262 End= Lat- 21.39786842 Long -74.45095913

Month/Year of Planting: Jul-2019

Number of Plats per km.: 500

Plant Spacing (m): 4

Year wise Sanctioned Amount (Rs.)

PYO / PPO: 89085/-

FYO: 350190/-

SYO: 242566/-

TYO: 211158/-

4th Year Operations: 0/-

5th Year Operations: 0/-

Year wise Actual Expenditure Done (Rs.)

PYO / PPO: 84818/-

FYO: 331919/-

SYO: 207698/-

TYO: 184986/-

4th Year Operations: 0/-

5th Year Operations: 0/-

Evaluation Data

Length Enumerated (km): 1.00

No. of Plants Planted in Sample Area: 386

No. of Plants Surviving in Sample Area: 177

Plant Survival Percentage: 45.85

Health of Plants

Healthy Percentage: 20.00

Semi-Healthy Percentage: 55.00

Un-healthy Percentage: 25.00

Average Height of Plants (m): 3.25

Vigor Collar Girth (cms): 20.00

Weather Records are Updated?: Yes

Max. Height of Plants (cms): 370.00

Local Names of Species Planted: Sisoo, Chinch, Papdi, Karanj, Shiras

Species Not Suitable for the Area: -

Plantation Protection: Good (50%-70%)

Suitability as per Site: Yes

Gradation by the Evaluator: Good



Number of inspection visits by officers

APCCF: 0

CCF / CF: 0

DCF: 0

ACF: 0


Special Comments / Observations / Remarks: Plantation was transferd to Dy. Eng. PWD Nandurbar on 20/04/2022. Road boadening damages the plants.

Name(s) of the Evaluators: Mr. R. M. Shastri

Date of Evaluation: 1/9/2023

Names & Designation of the Local Staff Present: S. M. Dhanagar, Forester / Kailash Thakare, Labour

Photographs of the Plantation Site:





Forest Circle: Nashik

Forest Division: Nandurbar

Forest Range: Shahada

Forest Round: Jain agar

Forest Beat: Dara

Name of the Road: Mohida To Loankheda

Kilometer Details: 0 - 5.2

Road Category: MDR

Length of Plantation (km): 5.20

GPS Location:

Start= Lat- 21.5414263 Long- 74.4805877 End= Lat- 21.56658464 Long- 74.49128792

Month/Year of Planting: Jul-2019

Number of Plats per km.: 500

Plant Spacing (m): 4

Year wise Sanctioned Amount (Rs.)

PYO / PPO: 178098/-

FYO: 700350/-

SYO: 485132/-

TYO: 422316/-

4th Year Operations: 0/-

5th Year Operations: 0/-

Year wise Actual Expenditure Done (Rs.)

PYO / PPO: 174802/-

FYO: 591860/-

SYO: 379454/-

TYO: 411993/-

4th Year Operations: 0/-

5th Year Operations: 0/-

Evaluation Data

Length Enumerated (km): 2.00

No. of Plants Planted in Sample Area: 1121

No. of Plants Surviving in Sample Area: 458

Plant Survival Percentage: 40.86

Health of Plants

Healthy Percentage: 20.00

Semi-Healthy Percentage: 25.00

Un-healthy Percentage: 55.00

Average Height of Plants (m): 2.25

Vigor Collar Girth (cms): 35.00

Weather Records are Updated?: Yes

Max. Height of Plants (cms): 300.00

Local Names of Species Planted: Sisoo, Umbar, Gulmohor, Pipal, Neem, Chinch, Papda

Species Not Suitable for the Area: -

Plantation Protection: Good (50%-70%)

Suitability as per Site: Yes

Gradation by the Evaluator: Good



Number of inspection visits by officers

APCCF: 0

CCF / CF: 0

DCF: 0

ACF: 0


Special Comments / Observations / Remarks: Heavy traffic road, Agricultural field area is upto road line . They destroy the plants.

Name(s) of the Evaluators: Mr. R. M. Shastri

Date of Evaluation: 1/6/2023

Names & Designation of the Local Staff Present: M. B. Chavan, RFO / R. H. Chaudhari, Forester / V. M. Fanas e, Forester

Photographs of the Plantation Site:





Forest Circle: Nashik

Forest Division: Nandurbar

Forest Range: Shahada

Forest Round: Jain agar

Forest Beat: Kondaval

Name of the Road: Dongargaon To Mohide

Kilometer Details: 0 - 3.4

Road Category: VR

Length of Plantation (km): 3.40

GPS Location:

Start= Lat-21.55469219 Long-74.52308601 End= Lat-21.54065745 Long-74.51295985

Month/Year of Planting: Jul-2019

Number of Plats per km.: 500

Plant Spacing (m): 4

Year wise Sanctioned Amount (Rs.)

PYO / PPO: 89085/-

FYO: 350190/-

SYO: 242566/-

TYO: 211158/-

4th Year Operations: 0/-5th Year Operations: 0/-**Year wise Actual Expenditure Done (Rs.)**

PYO / PPO: 83292/-

FYO: 350153/-

SYO: 126226/-

TYO: 204290/-

4th Year Operations: 0/-5th Year Operations: 0/-**Evaluation Data**

Length Enumerated (km): 1.00

No. of Plants Planted in Sample Area: 495

No. of Plants Surviving in Sample Area: 263

Plant Survival Percentage: 53.13

Health of Plants

Healthy Percentage: 40.00

Semi-Healthy Percentage: 30.00

Un-healthy Percentage: 30.00

Average Height of Plants (m): 3.25

Vigor Collar Girth (cms): 55.00

Weather Records are Updated?: Yes

Max. Height of Plants (cms): 425.00

Local Names of Species Planted: Peltoforum, Umbar, Gulmohor, Sisoo, Neem, Chinch, Papda, Pimpal, Bamboo

Species Not Suitable for the Area: -

Plantation Protection: Good (50%-70%)

Suitability as per Site: Yes

Gradation by the Evaluator: Good



Number of inspection visits by officers

APCCF: 0

CCF / CF: 0

DCF: 0

ACF: 0


Special Comments / Observations / Remarks: Road is narrow, that's why vehicles destroy the planted plants.

Name(s) of the Evaluators: Mr. R. M. Shastri

Date of Evaluation: 1/6/2023

Names & Designation of the Local Staff Present: M. B. Chavan, RFO / R. H. Chaudhari, Forester / V. M. Fanas e, Forester

Photographs of the Plantation Site:





Forest Circle: Nashik

Forest Division: Nashik

Forest Range: Baglan

Forest Round: Taharabad

Forest Beat: Desvel

Name of the Road: Desvel to Mangitungi

Kilometer Details: 0 - 4

Road Category:

Length of Plantation (km): 2.00

GPS Location:

Start Location N 20.49420 E 74.05443

End Location N 20.48481 E.74.08115

Month/Year of Planting: Jul-2019

Number of Plats per km.: 500

Plant Spacing (m): 4

Year wise Sanctioned Amount (Rs.)

PYO / PPO: 155101/-

FYO: 358671/-

SYO: 228204/-

TYO: 201568/-

4th Year Operations: 0/-

5th Year Operations: 0/-

Year wise Actual Expenditure Done (Rs.)

PYO / PPO: 79532/-

FYO: 158355/-

SYO: 111728/-

TYO: 273214/-

4th Year Operations: 0/-

5th Year Operations: 0/-

Evaluation Data

Length Enumerated (km): 2.00

No. of Plants Planted in Sample Area: 500

No. of Plants Surviving in Sample Area: 251

Plant Survival Percentage: 50.20

Health of Plants

Healthy Percentage: 18.00

Semi-Healthy Percentage: 40.00

Un-healthy Percentage: 42.00

Average Height of Plants (m): 4.10

Vigor Collar Girth (cms): 25.00

Weather Records are Updated?: Yes

Max. Height of Plants (cms): 900.00

Local Names of Species Planted: Gulmohor, Neem, Rain tree, Karanj, Kanchan, Shitafal, Khair, Kashid, Bamboo, Bhindi, Chinch

Species Not Suitable for the Area: -

Plantation Protection: Unsatisfactory (30-50)

Suitability as per Site: Yes

Gradation by the Evaluator: Good



Number of inspection visits by officers

APCCF: 0

CCF / CF: 0

DCF: 0

ACF: 1


Special Comments / Observations / Remarks: Desvel to Mangitungi road side plantation of 2 km was completed in 4km. Both side of road is used for plantation. Due to surrounding bushes such as Lantana and trees on neighBoring farm boundary has adversely affected growth of plants. Few plants were damaged by local farmers and fire. During handover (4 April 2022) To ZP subdivision the plantation survival was 60. As per evaluation plantation survival is 50.2. Plantation board were not observed on site.

Name(s) of the Evaluators: Mr. M. S. Patole

Date of Evaluation: 1/4/2023

Names & Designation of the Local Staff Present: P. B. Sonawane, RFO / D. M. Badhe, Forester / S. G. Borse, Forester / P. T. Bahiram, Forest Guard / N. S. Patil Forest Guard / G. R. Ahire, Labour

Photographs of the Plantation Site:





Forest Circle: Nashik

Forest Division: Nashik

Forest Range: Chandwad

Forest Round: Chandwad (T)

Forest Beat: Mesankhede (T)

Name of the Road: Salsane - Neem, ale

Kilometer Details: 0-4

Road Category: SH

Length of Plantation (km): 4.00

GPS Location:

Start point - N 20 d 19.938 m, E 74 d 18.251 m, End point - 20 d 12.936 m 59.9s, E 74 d 18.253 m

Month/Year of Planting: Jul-2019

Number of Plats per km.: 500

Plant Spacing (m): 4 X 4

Year wise Sanctioned Amount (Rs.)

PYO / PPO: 155101/-

FYO: 358671/-

SYO: 225884/-

TYO: 192933/-

4th Year Operations: 0/-

5th Year Operations: 0/-

Year wise Actual Expenditure Done (Rs.)

PYO / PPO: 79530/-

FYO: 268331/-

SYO: 155580/-

TYO: 92529/-

4th Year Operations: 0/-

5th Year Operations: 0/-

Evaluation Data

Length Enumerated (km): 1.00

No. of Plants Planted in Sample Area: 224

No. of Plants Surviving in Sample Area: 114

Plant Survival Percentage: 50.89

Health of Plants

Healthy Percentage: 50.00

Semi-Healthy Percentage: 30.00

Un-healthy Percentage: 20.00

Average Height of Plants (m): 2.75

Vigor Collar Girth (cms): 34.00

Weather Records are Updated?: Yes

Max. Height of Plants (cms): 310.00

Local Names of Species Planted: Neem, Chinch, Apata, Awala, Amba, , Bamboo, Maharukh, Sitafal, Kashid, Umbar, Bakayan, Karanj, Kanchan, Shewaga

Species Not Suitable for the Area: -

Plantation Protection: Very Good (70-90)

Suitability as per Site: Yes

Gradation by the Evaluator: Good



Number of inspection visits by officers

APCCF: 0

CCF / CF: 0

DCF: 0

ACF: 1


Special Comments / Observations / Remarks: (1) As per the record and information made available, it is recorded that, the officers have not visited the plantation and supervised the plantation resulting in lesser success of the plantation. (2) Seedlings planted are reported to be uprooted by farmers, but staff has not lodged police complaint for the destruction of this govt. property and thus shown negligence in duties.

Name(s) of the Evaluators: Mr. S. K. Gawali

Date of Evaluation: 1/2/2023

Names & Designation of the Local Staff Present: N. A. Kamble, RFO, SFD Chandwad / D. N. Algat, Forester / M. G. Tonappe, Forest Guard

Photographs of the Plantation Site:





Forest Circle: Nashik

Forest Division: Nashik

Forest Range: Dindori

Forest Round: Umbhale (T)

Forest Beat: Madakijamb (T)

Name of the Road: Indore-Madakijamb

Kilometer Details: 1-2

Road Category: Gram Pachayat Road

Length of Plantation (km): 3.60

GPS Location:

Start point - N 20 d 11 m 16 s, E 73 d 47 m 33.8 s. End point - N 20 d 09 m 46.7 s, E 73 d 47 m 34.7 s

Month/Year of Planting: Jul-2019

Number of Plats per km.: 500

Plant Spacing (m): 4 X 4

Year wise Sanctioned Amount (Rs.)

PYO / PPO: 163602/-

FYO: 376064/-

SYO: 192568/-

TYO: 195605/-

4th Year Operations: 0/-

5th Year Operations: 0/-

Year wise Actual Expenditure Done (Rs.)

PYO / PPO: 84302/-

FYO: 217688/-

SYO: 164150/-

TYO: 185427/-

4th Year Operations: 0/-

5th Year Operations: 0/-

Evaluation Data

Length Enumerated (km): 1.00

No. of Plants Planted in Sample Area: 463

No. of Plants Surviving in Sample Area: 372

Plant Survival Percentage: 80.35

Health of Plants

Healthy Percentage: 60.00

Semi-Healthy Percentage: 20.00

Un-healthy Percentage: 20.00

Average Height of Plants (m): 3.50

Vigor Collar Girth (cms): 51.00

Weather Records are Updated?: Yes

Max. Height of Plants (cms): 1000.00

Local Names of Species Planted: Gulmohor, Kanchan, Karanj, Sisoo, Neem, Kashid, Khair, Mango, Bor, Silver Oak, Kigelia pinnata, Simaruba, Moha

Species Not Suitable for the Area: Moha, Sisoo, Kanchan

Plantation Protection: Very Good (70-90)

Suitability as per Site: Yes

Gradation by the Evaluator: Very Good



Number of inspection visits by officers

APCCF: 0

CCF / CF: 0

DCF: 0

ACF: 1


Special Comments / Observations / Remarks: (1) The seedlings planted have benefitted from the adjoining agricultural land irrigation and shown tall and healthy growth in comparison to seedlings without such irrigation. Hence irrigation is desired. (2) Silvicultural/ cultural operations like singling of shoots, tending, climber cutting are recommended for future healthy growth and plantation must be maintained for 5 years by SFD. (3) Where seedlings are planted as per farmers demand, they have protected them well. Hence plantation should be as per farmers demand and include more fruit plants. (4) RFO and forester present provided very good cooperation and support for field work. (5) Cultural operations like soil working, fertilisation and watering are recommended for future healthy growth. (6) As per the record and information made available, it is recorded that, the officers have not visited the plantation.

Name(s) of the Evaluators: Mr. S. K. Gawali

Date of Evaluation: 1/1/2023

Names & Designation of the Local Staff Present: Mr. D. M. Sharmale, RFO Dindori, SFD range/ M/s. Varsha G. Patil, Forest Guard / M/s. Ashwini G. Patil, Forest Guard

Photographs of the Plantation Site:





Forest Circle: Nashik

Forest Division: Nashik

Forest Range: Kalvan

Forest Round: Jaidhar

Forest Beat: Kathara

Name of the Road: Bhaitane to Suple Digar

Kilometer Details: 0 - 3.2

Road Category:

Length of Plantation (km): 2.00

GPS Location:

Start - N 20.601643 E 73.90397

End - N 20.649482 E 73.885091

Month/Year of Planting: Jul-2019

Number of Plats per km.: 500

Plant Spacing (m): 4

Year wise Sanctioned Amount (Rs.)

PYO / PPO: 163602/-

FYO: 376064/-

SYO: 238336/-

TYO: 195987/-

4th Year Operations: 0/-

5th Year Operations: 0/-

Year wise Actual Expenditure Done (Rs.)

PYO / PPO: 84502/-

FYO: 259916/-

SYO: 136662/-

TYO: 155467/-

4th Year Operations: 0/-

5th Year Operations: 0/-

Evaluation Data

Length Enumerated (km): 1.60

No. of Plants Planted in Sample Area: 550

No. of Plants Surviving in Sample Area: 172

Plant Survival Percentage: 31.27

Health of Plants

Healthy Percentage: 41.00

Semi-Healthy Percentage: 45.00

Un-healthy Percentage: 14.00

Average Height of Plants (m): 3.85

Vigor Collar Girth (cms): 22.00

Weather Records are Updated?: Yes

Max. Height of Plants (cms): 730.00

Local Names of Species Planted: Amba, , Kashid, Gulmohor, Kanchan, Avla

Species Not Suitable for the Area: -

Plantation Protection: Unsatisfactory (30-50)

Suitability as per Site: Yes

Gradation by the Evaluator: Below Average



Number of inspection visits by officers

APCCF: 0

CCF / CF: 0

DCF: 0

ACF: 0

Special Comments / Observations / Remarks: Road side Plantation of 2kms (1000 plants) was completed in 3.2kms as per GPS records. Both sides of road are used for plantation. During evaluation observed that the road winding work is on-going which has damaged some plants of plantation.

Growth of plantation is good due to good soil quality.

While 1/4/2022 handover To Z.P PWD Sub Division Kalvan, the plant survival was 74

As per evaluation the survival is 31.27.


Plantation board was not observed at site.

Name(s) of the Evaluators: Mr. M. S. Patole

Date of Evaluation: 1/4/2023

Names & Designation of the Local Staff Present: V. D. Kamble, RFO, Kalvan / M. B. Gaikwad, Forester / S. P. Ahire, Forester / Ganesh Chintaman Pawar, Labour

Photographs of the Plantation Site:





Forest Circle: Nashik

Forest Division: Nashik

Forest Range: Malegaon

Forest Round: Dahiwal pach (T)

Forest Beat: Neem, ayati (T)

Name of the Road: Nandgaon Fata - Varhanepada

Kilometer Details: 0 - 2

Road Category: SH

Length of Plantation (km): 2.00

GPS Location:

Start point - N 20 d 47.9354 m E 74 d 50.9109 m End point - N 20 d 46.2935 m E 74 d 50.582 m

Month/Year of Planting: Jul-2019

Number of Plats per km.: 500

Plant Spacing (m): 4 X 4

Year wise Sanctioned Amount (Rs.)

PYO / PPO: 155101/-

FYO: 358671/-

SYO: 228204/-

TYO: 201945/-

4th Year Operations: 0/-

5th Year Operations: 0/-

Year wise Actual Expenditure Done (Rs.)

PYO / PPO: 79530/-

FYO: 220590/-

SYO: 149372/-

TYO: 128645/-

4th Year Operations: 0/-

5th Year Operations: 0/-

Evaluation Data

Length Enumerated (km): 1.00

No. of Plants Planted in Sample Area: 500

No. of Plants Surviving in Sample Area: 347

Plant Survival Percentage: 69.40

Health of Plants

Healthy Percentage: 60.00

Semi-Healthy Percentage: 30.00

Un-healthy Percentage: 10.00

Average Height of Plants (m): 1.10

Vigor Collar Girth (cms): 19.00

Weather Records are Updated?: Yes

Max. Height of Plants (cms): 350.00

Local Names of Species Planted: Karanj, Khair, Awala, Neem, Sisoo, Bahava, Maharukh, Bel, Bor, Shivan

Species Not Suitable for the Area: Khair, Bor

Plantation Protection: Very Good (70-90)

Suitability as per Site: Yes

Gradation by the Evaluator: Very Good



Number of inspection visits by officers

APCCF: 0

CCF / CF: 0

DCF: 1

ACF: 1


Special Comments / Observations / Remarks: (1) Plastic tree guards are required to protect plants from cattle damage. (2) The provision for man-days for various operations are less and need to be increased by 20 (3) Plantation maintenance should be continued for five years with provision of like singling of shoots, tending, climber cutting are recommended for future healthy growth.

Name(s) of the Evaluators: Mr. S. K. Gawali

Date of Evaluation: 1/2/2023

Names & Designation of the Local Staff Present: Mr. SR Sonawane, RFO, SFD Malegaon / Mr. Gorakh Borase, Forest Guard

Photographs of the Plantation Site:





Forest Circle: Nashik

Forest Division: Nashik

Forest Range: Nandgaon
Kasare (T)

Forest Round: Left side Talwade, Right side -

Forest Beat: Left side - Talwade, Right side - Talegaon (T)

Name of the Road: Part - NH - Nandgaon -Chaligaon, Part - VR - Babhulwadi

Kilometer Details: NH -6- 6.9, VR - 0 -1.4

Road Category: Mixed SH and VR

Length of Plantation (km): 2.30

GPS Location:

Start point - N 20 d 17m 41.6s, E 74 d 42 m 45.8 s, End point - 20 d 17m 59.9s, E 74 d 43 m 44.4 s

Month/Year of Planting: Jul-2019

Number of Plats per km.: 500

Plant Spacing (m): 4 X 4

Year wise Sanctioned Amount (Rs.)

PYO / PPO: 105145/-

FYO: 358671/-

SYO: 223609/-

TYO: 201946/-

4th Year Operations: 0/-5th Year Operations: 0/-**Year wise Actual Expenditure Done (Rs.)**

PYO / PPO: 79530/-

FYO: 264156/-

SYO: 184294/-

TYO: 101388/-

4th Year Operations: 0/-5th Year Operations: 0/-**Evaluation Data**

Length Enumerated (km): 1.00

No. of Plants Planted in Sample Area: 630

No. of Plants Surviving in Sample Area: 525

Plant Survival Percentage: 83.33

Health of Plants

Healthy Percentage: 90.00

Semi-Healthy Percentage: 10.00

Un-healthy Percentage: 0.00

Average Height of Plants (m): 2.75

Vigor Collar Girth (cms): 70.00

Weather Records are Updated?: Yes

Max. Height of Plants (cms): 520.00

Local Names of Species Planted: Neem, Shivan, Chinch, Apata, Awala, Shiras, Sitafal, Kashid, Karanj, Kanchan, Gulmohor, Jambhul, Behda, Arjun, Sadada

Species Not Suitable for the Area: Jambhul

Plantation Protection: Very Good (70-90)

Suitability as per Site: Yes

Gradation by the Evaluator: Excellent



Number of inspection visits by officers

APCCF: 0

CCF / CF: 1

DCF: 1

ACF: 1


Special Comments / Observations / Remarks: (1) Silvicultural/ cultural operations like singling of shoots, tending, climber cutting are recommended for future healthy growth and plantation must be maintained for 5 years by SFD. (2) Personal hard work of FG Shri. ND Chaudhari has made this plantation outstanding. (3) Two different types of roads are covered in this plantation site.

Name(s) of the Evaluators: Mr. S. K. Gawali

Date of Evaluation: 1/2/2023

Names & Designation of the Local Staff Present: Mr. S.D. Palepawad, RFO, SFD Nandgaon / V. S. Borase, Forester / Mr. N. D. Chaudhari, Forest Guard

Photographs of the Plantation Site:





Forest Circle: Nashik

Forest Division: Nashik

Forest Range: Nashik

Forest Round: Nashik (T)

Forest Beat: Mhasrul (T)

Name of the Road: Adgaon - Sayyad Pimpri CANAL side plantation

Kilometer Details: 0 - 2.4

Road Category: Canal side plantation

Length of Plantation (km): 2.00

GPS Location:

Start point - N 20 d 03.325 m, E 73 d 52.793 m, End point - N 20 d 03.375 m, E 73 d 52.225 m,

Month/Year of Planting: Jul-2019

Number of Plats per km.: 500

Plant Spacing (m): 4 X 4

Year wise Sanctioned Amount (Rs.)

PYO / PPO: 102758/-

FYO: 358671/-

SYO: 232607/-

TYO: 201943/-

4th Year Operations: 0/-5th Year Operations: 0/-**Year wise Actual Expenditure Done (Rs.)**

PYO / PPO: 79530/-

FYO: 184040/-

SYO: 193035/-

TYO: 145575/-

4th Year Operations: 0/-5th Year Operations: 0/-**Evaluation Data**

Length Enumerated (km): 1.00

No. of Plants Planted in Sample Area: 527

No. of Plants Surviving in Sample Area: 446

Plant Survival Percentage: 84.63

Health of Plants

Healthy Percentage: 90.00

Semi-Healthy Percentage: 5.00

Un-healthy Percentage: 5.00

Average Height of Plants (m): 4.40

Vigor Collar Girth (cms): 74.00

Weather Records are Updated?: Yes

Max. Height of Plants (cms): 850.00

Local Names of Species Planted: Neem, Sisoo, Shivan, Papadi, Bhendi, Chinch, Gulmohor, Khaya, Wad, Pimpal, Badam, Umbar, Apata, Awala, Amba, , Bamboo, Sitafal, Bor, Palas, Sag, Kashid, Bakayan, Karanj, Kanchan, Kigelia pinnata, Rain tree, Silver Oak

Species Not Suitable for the Area: Wad, Pimpal

Plantation Protection: Very Good (70-90)

Suitability as per Site: Yes

Gradation by the Evaluator: Excellent



Number of inspection visits by officers

APCCF: 0

CCF / CF: 0

DCF: 2

ACF: 1

Special Comments / Observations / Remarks: (1) The seedlings planted have been benefitted from the adjoining agricultural land irrigation and shown tall and healthy growth in comparison to seedlings without such irrigation. Hence irrigation is desired. (2) Where seedlings are planted as per farmers demand, they have protected them well. Hence plantation should be as per farmers demand and include more fruit plants. (3) Deposition of desilted material dumping has destroyed some plants and hence more cooperation is required from Irrigation department for such operations. to avoid the damage and use of silt for supporting the plants nutrients.

Name(s) of the Evaluators: Mr. S. K. Gawali

Date of Evaluation: 1/1/2023

Names & Designation of the Local Staff Present: Mr. Vishal Kute, RFO, Nashik SFD / M/s. Karuna Pagare, Forest Guard / Sunita Deshmukh, Forest Guard

Photographs of the Plantation Site:





Forest Circle: Nashik

Forest Division: Nashik

Forest Range: Sinnar

Forest Round: Thangaon (T)

Forest Beat: Hivare (T)

Name of the Road: Vadgaon Sinnar - Dubere

Kilometer Details: 0.5 - 2.8

Road Category: Gram Pachayat Road

Length of Plantation (km): 2.30

GPS Location:

Start point - N 19 d 47.861 m, E 73 d 58.55m, End point - N 19 d 48.615 m, E 73 d 58.308m,

Month/Year of Planting: Jul-2019

Number of Plats per km.: 500

Plant Spacing (m): 4 x 4

Year wise Sanctioned Amount (Rs.)

PYO / PPO: 155101/-

FYO: 358671/-

SYO: 196063/-

TYO: 201945/-

4th Year Operations: 0/-

5th Year Operations: 0/-

Year wise Actual Expenditure Done (Rs.)

PYO / PPO: 79530/-

FYO: 210690/-

SYO: 105091/-

TYO: 303570/-

4th Year Operations: 0/-

5th Year Operations: 0/-

Evaluation Data

Length Enumerated (km): 1.00

No. of Plants Planted in Sample Area: 580

No. of Plants Surviving in Sample Area: 567

Plant Survival Percentage: 97.76

Health of Plants

Healthy Percentage: 60.00

Semi-Healthy Percentage: 25.00

Un-healthy Percentage: 15.00

Average Height of Plants (m): 3.20

Vigor Collar Girth (cms): 44.00

Weather Records are Updated?: Yes

Max. Height of Plants (cms): 600.00

Local Names of Species Planted: Neem, Sisoo, Shivan, Chinch, Gulmohor, Wad, Amba, , Sitafal, Bor, Guava, Teak, Kashid, Karanj, Babhul, Simaruba, Jambhul

Species Not Suitable for the Area: Chinch, Wad, Bor, Guava, Simaruba

Plantation Protection: Excellent (Above 90)

Suitability as per Site: Yes

Gradation by the Evaluator: Very Good



Number of inspection visits by officers

APCCF: 0

CCF / CF: 1

DCF: 2

ACF: 2


Special Comments / Observations / Remarks: (1) Funds were not available on time and late even by 1 year. (2) Plantation needs to be with SFD for 5 years so that protection and silvicultural operations can be carried out during later year (3) Kashid, species has performed very well against all adversities; but now reported to be banned. The decision needs reversal (4) Provision for casualty replacement is 10, 20 per cent for first and second year, it needs to be increased to 20, 20 and 10 percent first, second and third year respectively.

Name(s) of the Evaluators: Mr. S. K. Gawali

Date of Evaluation: 1/1/2023

Names & Designation of the Local Staff Present: Mr. Nilesh Patil, RFO, SFD Sinnar / Mr. M. B. Wagh, Forester / M/s. P. K. Pardeshi, Forest Guard

Photographs of the Plantation Site:





Forest Circle: Nashik

Forest Division: Nndurbar

Forest Range: Shahada

Forest Round: Mandane

Forest Beat: Mandane

Name of the Road: Mandane To Damdalda

Kilometer Details: 0 - 6

Road Category: VR

Length of Plantation (km): 5.40

GPS Location:

Start= Lat- 21.60114726 Long- 74.62174516 End= Lat- 21.60830704 Long- 74.61315226

Month/Year of Planting: Jul-2019

Number of Plats per km.: 500

Plant Spacing (m): 4

Year wise Sanctioned Amount (Rs.)

PYO / PPO: 178098/-

FYO: 700350/-

SYO: 485132/-

TYO: 422316/-

4th Year Operations: 0/-

5th Year Operations: 0/-

Year wise Actual Expenditure Done (Rs.)

PYO / PPO: 166406/-

FYO: 685191/-

SYO: 274740/-

TYO: 411580/-

4th Year Operations: 0/-

5th Year Operations: 0/-

Evaluation Data

Length Enumerated (km): 2.00

No. of Plants Planted in Sample Area: 703

No. of Plants Surviving in Sample Area: 388

Plant Survival Percentage: 55.19

Health of Plants

Healthy Percentage: 45.00

Semi-Healthy Percentage: 35.00

Un-healthy Percentage: 20.00

Average Height of Plants (m): 3.00

Vigor Collar Girth (cms): 40.00

Weather Records are Updated?: Yes

Max. Height of Plants (cms): 345.00

Local Names of Species Planted: Sisoo Umbar Pipal Neem Chinch Papda Shivan Bamboo, Vad

Species Not Suitable for the Area: -

Plantation Protection: Very Good (70%-90%)

Suitability as per Site: Yes

Gradation by the Evaluator: Very Good



Number of inspection visits by officers

APCCF: 0

CCF / CF: 0

DCF: 0

ACF: 0


Special Comments / Observations / Remarks: Grazing is on large scale.

Name(s) of the Evaluators: Mr. R. M. Shastri

Date of Evaluation: 1/6/2023

Names & Designation of the Local Staff Present: M. B. Chavan, RFO / R. H. Chaudhari, Forester / V. M. Fanas e, Forester

Photographs of the Plantation Site:





Forest Circle: Nashik

Forest Division: sfd jalgaon

Forest Range: sfd range jalgaon

Forest Round: not realated

Forest Beat: not related

Name of the Road: domgaon to Bornar

Kilometer Details: 0-02

Road Category: VR

Length of Plantation (km): 2.00

GPS Location:

N20 50.631 E75 27.248 N 20 50.501 E75 28.433

Month/Year of Planting: Jul-2019

Number of Plats per km.: 500

Plant Spacing (m): 4

Year wise Sanctioned Amount (Rs.)

PYO / PPO: 0/-

FYO: 334095/-

SYO: 222281/-

TYO: 213480/-

4th Year Operations: 0/-

5th Year Operations: 0/-

Year wise Actual Expenditure Done (Rs.)

PYO / PPO: 79296/-

FYO: 174797/-

SYO: 60356/-

TYO: 57306/-

4th Year Operations: 0/-

5th Year Operations: 0/-

Evaluation Data

Length Enumerated (km): 2.00

No. of Plants Planted in Sample Area: 500

No. of Plants Surviving in Sample Area: 270

Plant Survival Percentage: 54.00

Health of Plants

Healthy Pcentage: 64.00

Semi-Healthy Percentage: 20.00

Un-healthy Percentage: 16.00

Average Height of Plants (m): 4.00

Vigor Collar Girth (cms): 26.00

Weather Records are Updated?: Yes

Max. Height of Plants (cms): 600.00

Local Names of Species Planted: Gulmohor, Kashid, Rain tree, Phapada, Neem

Species Not Suitable for the Area: Bamboo, Khair

Plantation Protection: Good (50-70)

Suitability as per Site: Yes

Gradation by the Evaluator: Good



Number of inspection visits by officers

APCCF: 0

CCF / CF: 0

DCF: 0

ACF: 1

Special Comments / Observations / Remarks: This side has been handed over to grampanchayat domgaon on 04/04/2022 by letter dated 04/04/2022.

Name(s) of the Evaluators: Mr. R. G. Rane

Date of Evaluation: 12/24/2022

Names & Designation of the Local Staff Present: S. I. Pinjari, Forester / Ravindra Kesha Naik / Arun Sapkale / Dilip Sapkale / Kishor Dhumal, Labour

Photographs of the Plantation Site:



The linked image cannot be displayed. The file may have been moved, renamed, or deleted. Verify that the link points to the correct file and location.



Forest Circle: Nashik

Forest Division: SFD jalgaon

Forest Range: Erandol

Forest Round: Erandol

Forest Beat: Erandol

Name of the Road: Farkande to kasoda

Kilometer Details: 0-2

Road Category: SH

Length of Plantation (km): 1.00

GPS Location:

Latitude 20°.82.2885 Longitude 75°.29.2811

Latitude 20°.83.6561 Longitude 75°.26.7517

Month/Year of Planting: Jul-2019

Number of Plats per km.: 500

Plant Spacing (m): 5

Year wise Sanctioned Amount (Rs.)

PYO / PPO: 83269/-

FYO: 334293/-

SYO: 215180/-

TYO: 198181/-

4th Year Operations: 0/-

5th Year Operations: 0/-

Year wise Actual Expenditure Done (Rs.)

PYO / PPO: 79292/-

FYO: 174611/-

SYO: 81997/-

TYO: 184772/-

4th Year Operations: 0/-

5th Year Operations: 0/-

Evaluation Data

Length Enumerated (km): 1.00

No. of Plants Planted in Sample Area: 500

No. of Plants Surviving in Sample Area: 160

Plant Survival Percentage: 32.00

Health of Plants

Healthy Percentage: 31.00

Semi-Healthy Percentage: 47.00

Un-healthy Percentage: 22.00

Average Height of Plants (m): 2.00

Vigor Collar Girth (cms): 30.00

Weather Records are Updated?: Yes

Max. Height of Plants (cms): 500.00

Local Names of Species Planted: Gulmohor, Kapok, Papdi, Bakam, Chinch, Sisoo, Shiras, Vilayati Chinch

Species Not Suitable for the Area: Gulmohor, Kapok, Bakam

Plantation Protection: Unsatisfactory (30-50)

Suitability as per Site: No

Gradation by the Evaluator: Below Average



Number of inspection visits by officers

APCCF: 0

CCF / CF: 0

DCF: 0

ACF: 1


Special Comments / Observations / Remarks: Plantation site is refractory. No effort were taken during planting and other works done . Small plants may be planted at site . Site is totally with biotic interference. No works were carefully done after planting.

Name(s) of the Evaluators: Mr. J. A. Patil

Date of Evaluation: 12/22/2022

Names & Designation of the Local Staff Present: Ishawar rajaram Chaudhari, Forest Guard

Photographs of the Plantation Site:





Forest Circle: Nashik

Forest Division: SFD jalgaon

Forest Range: Pachora

Forest Round: Nandra

Forest Beat: Nandra

Name of the Road: Nirmal seed to anturli

Kilometer Details: 0-2

Road Category: VR

Length of Plantation (km): 2.00

GPS Location:

N 20°.38.886 E075°.17.883

N20°.38.937 E075°.18.910

Month/Year of Planting: Aug-2019

Number of Plats per km.: 500

Plant Spacing (m): 3.5

Year wise Sanctioned Amount (Rs.)

PYO / PPO: 83269/-

FYO: 334035/-

SYO: 0/-

TYO: 183319/-

4th Year Operations: 0/-

5th Year Operations: 0/-

Year wise Actual Expenditure Done (Rs.)

PYO / PPO: 79514/-

FYO: 278246/-

SYO: 157459/-

TYO: 17444/-

4th Year Operations: 0/-

5th Year Operations: 0/-

Evaluation Data

Length Enumerated (km): 1.00

No. of Plants Planted in Sample Area: 500

No. of Plants Surviving in Sample Area: 222

Plant Survival Percentage: 44.40

Health of Plants

Healthy Percentage: 45.00

Semi-Healthy Percentage: 24.00

Un-healthy Percentage: 31.00

Average Height of Plants (m): 1.50

Vigor Collar Girth (cms): 11.00

Weather Records are Updated?: Yes

Max. Height of Plants (cms): 400.00

Local Names of Species Planted: Jamun, Neem, Sisoo Karanj, Shiras, Bhendi, Sitafal

Species Not Suitable for the Area: Jamun, Bhendi, Sitafal

Plantation Protection: Unsatisfactory (30-50)

Suitability as per Site: No

Gradation by the Evaluator: Below Average



Number of inspection visits by officers

APCCF: 0

CCF / CF: 0

DCF: 0

ACF: 0


Special Comments / Observations / Remarks: The distance between two plants in one row is 3.5 m but in two rows the plants distance is one metre. Estimated distance is not followed. Staff is punctual and cooperative. Soil of site is poor. The more road side expansion work is going on that causes planted trees. In plantation tall plants must have to be planted at the time of planting. While it may appear that at the time of planting the height of plant may not be attended up to 75 cm.

Name(s) of the Evaluators: Mr. J. A. Patil

Date of Evaluation: 12/22/2022

Names & Designation of the Local Staff Present: Sarita patil RFO, SFD Pachora / D. M. Koli, RO, M. Y. Kamble, SFD Pachora / F. D. ShiVade, Forest Guard

Photographs of the Plantation Site:





Forest Circle: Nashik

Forest Division: SFD jalgaon

Forest Range: Parola

Forest Round: Amalner

Forest Beat: Janve

Name of the Road: Janve to chopdai

Kilometer Details: 0-2

Road Category: MDR

Length of Plantation (km): 4.00

GPS Location:

N 20° .97.5433 E74° .96.6064

N20° .95.6112 E74° . 92.7133

Month/Year of Planting: Aug-2019

Number of Plats per km.: 250

Plant Spacing (m): 18

Year wise Sanctioned Amount (Rs.)

PYO / PPO: 83219/-

FYO: 334095/-

SYO: 182829/-

TYO: 187690/-

4th Year Operations: 0/-

5th Year Operations: 0/-

Year wise Actual Expenditure Done (Rs.)

PYO / PPO: 79527/-

FYO: 285231/-

SYO: 171371/-

TYO: 53602/-

4th Year Operations: 0/-

5th Year Operations: 0/-

Evaluation Data

Length Enumerated (km): 2.00

No. of Plants Planted in Sample Area: 500

No. of Plants Surviving in Sample Area: 187

Plant Survival Percentage: 37.40

Health of Plants

Healthy Percentage: 27.00

Semi-Healthy Percentage: 40.00

Un-healthy Percentage: 33.00

Average Height of Plants (m): 2.00

Vigor Collar Girth (cms): 23.00

Weather Records are Updated?: Yes

Max. Height of Plants (cms): 300.00

Local Names of Species Planted: Chinch, Bamboo, Shivan, Rain tree, Kanchan, Glyricedia, Neem, Kashid

Species Not Suitable for the Area: Bamboo, Glyricedia, Kashid

Plantation Protection: Unsatisfactory (30-50)

Suitability as per Site: No

Gradation by the Evaluator: Bad



Number of inspection visits by officers

APCCF: 0

CCF / CF: 0

DCF: 0

ACF: 0


Special Comments / Observations / Remarks: Selection of road side Plantation is faulty as it is totally refractory area. Plants planted on various distances. Works not done as per estimate distance 2×2 meter biotic interference is too much . Total pits had no soil strata. The live plants will not attend Height in future. Staff along with RFO is cooperative and show all records.

Name(s) of the Evaluators: Mr. J. A. Patil

Date of Evaluation: 12/23/2022

Names & Designation of the Local Staff Present: B. V. Patil, RFO, SFD Amalner / I. T. Chavan, RO, SFD Amalner / D. P. Deore, Forest Guard

Photographs of the Plantation Site:





Forest Circle: Nashik

Forest Division: SFD jalgaon

Forest Range: Parola

Forest Round: Mondala

Forest Beat: Mondala

Name of the Road: Rabta pipari to sadawan

Kilometer Details: 0-2

Road Category: SH

Length of Plantation (km): 2.00

GPS Location:

Latitude 20°.94.1682 Longitude 75°.09.7432

Latitude 20°.97.3564

Longitude 75°.08.5766

Month/Year of Planting: Aug-2019

Number of Plats per km.: 500

Plant Spacing (m): 5

Year wise Sanctioned Amount (Rs.)

PYO / PPO: 83269/-

FYO: 303409/-

SYO: 224944/-

TYO: 213480/-

4th Year Operations: 0/-

5th Year Operations: 0/-

Year wise Actual Expenditure Done (Rs.)

PYO / PPO: 79527/-

FYO: 296086/-

SYO: 189566/-

TYO: 210008/-

4th Year Operations: 0/-

5th Year Operations: 0/-

Evaluation Data

Length Enumerated (km): 1.00

No. of Plants Planted in Sample Area: 500

No. of Plants Surviving in Sample Area: 315

Plant Survival Percentage: 63.00

Health of Plants

Healthy Percentage: 63.49

Semi-Healthy Percentage: 23.81

Un-healthy Percentage: 12.70

Average Height of Plants (m): 4.00

Vigor Collar Girth (cms): 30.00

Weather Records are Updated?: Yes

Max. Height of Plants (cms): 700.00

Local Names of Species Planted: Gulmohor, Sisoo, Karanj, Rain tree, Shivan

Species Not Suitable for the Area: Gulmohor

Plantation Protection: Good (50-70)

Suitability as per Site: Yes

Gradation by the Evaluator: Very Good



Number of inspection visits by officers

APCCF: 0

CCF / CF: 0

DCF: 1

ACF: 0

Special Comments / Observations / Remarks: Site selection is good the space between road and farm is upto 10 metre. All operations during Plantation done effectively results in growth of plants. The protection is effective. RFO and staff cooperative during evaluation.

Name(s) of the Evaluators: Mr. J. A. Patil

Date of Evaluation: 12/23/2022

Names & Designation of the Local Staff Present: B. S. Patil, RFO, Parola SFD / S. M. Telhar, RO, Parola sfd

Photographs of the Plantation Site:





Forest Circle: Nashik

Forest Division: Social forestry Jalgaon

Forest Range: Raver

Forest Round: Raver

Forest Beat: Raver

Name of the Road: Ajanda to Ain pur

Kilometer Details: 0-2

Road Category: VR

Length of Plantation (km): 2.00

GPS Location:

N24° .05.236 E 076°06.641

N 021°09.990 E 076° 01.047

Month/Year of Planting: Jul-2019

Number of Plats per km.: 500

Plant Spacing (m): 3×3

Year wise Sanctioned Amount (Rs.)

PYO / PPO: 83269/-

FYO: 334095/-

SYO: 220505/-

TYO: 193547/-

4th Year Operations: 0/-

5th Year Operations: 0/-

Year wise Actual Expenditure Done (Rs.)

PYO / PPO: 99885/-

FYO: 236041/-

SYO: 0/-

TYO: 51865/-

4th Year Operations: 0/-

5th Year Operations: 0/-

Evaluation Data

Length Enumerated (km): 1.00

No. of Plants Planted in Sample Area: 500

No. of Plants Surviving in Sample Area: 344

Plant Survival Percentage: 68.80

Health of Plants

Healthy Percentage: 51.00

Semi-Healthy Percentage: 33.00

Un-healthy Percentage: 16.00

Average Height of Plants (m): 4.00

Vigor Collar Girth (cms): 45.00

Weather Records are Updated?: Yes

Max. Height of Plants (cms): 600.00

Local Names of Species Planted: Kashid, Sisoo Karanj, Papada, Neem, Shiwan, Gulmohor, Pimpal, Kapok

Species Not Suitable for the Area: Kashid, Kapok

Plantation Protection: Good (50-70)

Suitability as per Site: Yes

Gradation by the Evaluator: Very Good



Number of inspection visits by officers

APCCF: 0

CCF / CF: 0

DCF: 0

ACF: 0


Special Comments / Observations / Remarks: Religious plants with long life e.g. pipal, wad, umber, should also be planted in some proportion. The road side Plantation is in fertile Black Cotton soil. Along both side of road banana is planted due to which the water automatically gets to plant and micro climate is happened plantation protection is done by the farmer to avoid grazing. The plantation becomes wind shelter belt to the banana farming to avoid tarnishing banana leaves.

Name(s) of the Evaluators: Mr. J. A. Patil

Date of Evaluation: 12/21/2022

Names & Designation of the Local Staff Present: D.K.Jawaria, RFO / S. S. Vanarase, Forest Guard

Photographs of the Plantation Site:





Forest Circle: Nashik

Forest Division: Yawal

Forest Range: Adawad

Forest Round: AdaVad

Forest Beat: Unabdev

Name of the Road: Dhanora to kolnhavi

Kilometer Details: 0-2

Road Category: MDR

Length of Plantation (km): 2.00

GPS Location:

L 21° .17.082 N 75° .52.8216

L21° .19.0536 N 75° .52.0573

Month/Year of Planting: Jul-2019

Number of Plats per km.: 500

Plant Spacing (m): 3×3

Year wise Sanctioned Amount (Rs.)

PYO / PPO: 79531/-

FYO: 319097/-

SYO: 212876/-

TYO: 198469/-

4th Year Operations: 0/-

5th Year Operations: 0/-

Year wise Actual Expenditure Done (Rs.)

PYO / PPO: 78814/-

FYO: 180140/-

SYO: 195006/-

TYO: 16718/-

4th Year Operations: 0/-

5th Year Operations: 0/-

Evaluation Data

Length Enumerated (km): 1.00

No. of Plants Planted in Sample Area: 500

No. of Plants Surviving in Sample Area: 274

Plant Survival Percentage: 54.80

Health of Plants

Healthy Percentage: 36.00

Semi-Healthy Percentage: 36.00

Un-healthy Percentage: 28.00

Average Height of Plants (m): 3.00

Vigor Collar Girth (cms): 43.00

Weather Records are Updated?: Yes

Max. Height of Plants (cms): 500.00

Local Names of Species Planted: Shiras, Peltoforum, Neem, Gulmohor, Sisoo, Rain tree, Sitafal, Karanj, Papdi, Pimpal, Wad

Species Not Suitable for the Area: Kapok, Sitafal

Plantation Protection: Good (50-70)

Suitability as per Site: Yes

Gradation by the Evaluator: Good



Number of inspection visits by officers

APCCF: 0

CCF / CF: 1

DCF: 1

ACF: 0


Special Comments / Observations / Remarks: Site selection is proper Plantation act as a wind shelter belt to banana farming. Farmers are protecting planted trees now. RFO is co operative he placed all the records and kept labourers on site of evaluation. Gul mohar trees are monotonous species planted on both sides of road. Different types of definite percentage of species in plantation must be fix before planting. Micro planning is must.

Name(s) of the Evaluators: Mr. J. A. Patil

Date of Evaluation: 12/21/2022

Names & Designation of the Local Staff Present: T. Y. Deore, RFO

Photographs of the Plantation Site:





Forest Circle: Nashik

Forest Division: Yawal

Forest Range: Yawal west

Forest Round: Nagadevi

Forest Beat: Nagadevi

Name of the Road: Chunchale road to dahigaon

Kilometer Details: 0-2

Road Category: VR

Length of Plantation (km): 2.00

GPS Location:

L 75° .64.667 N 21° 21. 6202

L 75° .62.1948 N 21° .20.7035

Month/Year of Planting: Jul-2019

Number of Plats per km.: 500

Plant Spacing (m): 2×2

Year wise Sanctioned Amount (Rs.)

PYO / PPO: 83269/-

FYO: 334095/-

SYO: 200657/-

TYO: 211468/-

4th Year Operations: 0/-

5th Year Operations: 0/-

Year wise Actual Expenditure Done (Rs.)

PYO / PPO: 0/-

FYO: 0/-

SYO: 0/-

TYO: 0/-

4th Year Operations: 0/-

5th Year Operations: 0/-

Evaluation Data

Length Enumerated (km): 1.00

No. of Plants Planted in Sample Area: 500

No. of Plants Surviving in Sample Area: 368

Plant Survival Percentage: 73.60

Health of Plants

Healthy Percentage: 55.00

Semi-Healthy Percentage: 34.00

Un-healthy Percentage: 11.00

Average Height of Plants (m): 4.00

Vigor Collar Girth (cms): 30.00

Weather Records are Updated?: No

Max. Height of Plants (cms): 210.00

Local Names of Species Planted: Kashid, Papdi, Kapok, Arjun, Sadda, Tuti, Karanj, Neem, Peltoforum, Gulmohor

Species Not Suitable for the Area: Kapok, Gulmohor, Tuti

Plantation Protection: Very Good (70-90)

Suitability as per Site: Yes

Gradation by the Evaluator: Very Good



Number of inspection visits by officers

APCCF: 0

CCF / CF: 0

DCF: 0

ACF: 0


Special Comments / Observations / Remarks: The plantation act as wind shelter belt to banana farming . Farmers are protecting trees lady round officer miss rathod didn't know how to do measurements by tape and nylon rope. RFO and round officer not co operated during evaluation. Tuti plants should not be planted mix type of planted trees are with definite ecology. The water percolated from banana fields are useful for the growth of the plants. GPS at the site of evaluation was not working and RO rathod and RFO Ahire cannot be able to operate it.

Name(s) of the Evaluators: Mr. J. A. Patil

Date of Evaluation: 12/21/2022

Names & Designation of the Local Staff Present: K. M. Ahire, RFO, SFD Yawal / Smt. A. D. Rathod, RO, SFD Yawal

Photographs of the Plantation Site:





Forest Circle: Nashik

Forest Division: Nandurbar

Forest Range: Nandurbar

Forest Round: Nanderkhe

Forest Beat: Chakale

Name of the Road: Civil Hospital To Dhudhale

Kilometer Details: 0 - 2.3

Road Category: VR

Length of Plantation (km): 2.30

GPS Location:

Start= Lat -21.3354987 Long -74.233156 End= Lat -21.34012224 Long - 74.24929177

Month/Year of Planting: Jul-2019

Number of Plats per km.: 500

Plant Spacing (m): 4

Year wise Sanctioned Amount (Rs.)

PYO / PPO: 89085/-

FYO: 350190/-

SYO: 242566/-

TYO: 211158/-

4th Year Operations: 0/-

5th Year Operations: 0/-

Year wise Actual Expenditure Done (Rs.)

PYO / PPO: 84819/-

FYO: 312428/-

SYO: 218733/-

TYO: 163626/-

4th Year Operations: 0/-

5th Year Operations: 0/-

Evaluation Data

Length Enumerated (km): 1.00

No. of Plants Planted in Sample Area: 596

No. of Plants Surviving in Sample Area: 279

Plant Survival Percentage: 46.81

Health of Plants

Healthy Percentage: 25.00

Semi-Healthy Percentage: 35.00

Un-healthy Percentage: 40.00

Average Height of Plants (m): 3.25

Vigor Collar Girth (cms): 30.00

Weather Records are Updated?: Yes

Max. Height of Plants (cms): 390.00

Local Names of Species Planted: Sisoo, Neem, Papadi, Karanj, Vad

Species Not Suitable for the Area: -

Plantation Protection: Good (50%-70%)

Suitability as per Site: Yes

Gradation by the Evaluator: Good



Number of inspection visits by officers

APCCF: 0

CCF / CF: 1

DCF: 3

ACF: 0


Special Comments / Observations / Remarks: Plantation was transferd to Dy. Eng. PWD Nandurbar on 20/04/2022 Construction of houses is in progress It damages the plants.

Name(s) of the Evaluators: Mr. R. M. Shastri

Date of Evaluation: 1/4/2023

Names & Designation of the Local Staff Present: M. R. Marathe, Forester / A. D. Chavan, Forester

Photographs of the Plantation Site:





Forest Circle: Nashik

Forest Division: West Nashik

Forest Range: Igatpuri

Forest Round: Igatpuri

Forest Beat: Igatpuri

Name of the Road: Igatpuri to Pardevi

Kilometer Details: 0-0.910

Road Category: VR

Length of Plantation (km): 2.00

GPS Location:

Start : N19.0700447 E073.567083

End : N19.42379 E073.34490

Month/Year of Planting: Jul-2019

Number of Plats per km.: 500

Plant Spacing (m): 4

Year wise Sanctioned Amount (Rs.)

PYO / PPO: 163602/-

FYO: 376064/-

SYO: 237380/-

TYO: 195987/-

4th Year Operations: 0/-

5th Year Operations: 0/-

Year wise Actual Expenditure Done (Rs.)

PYO / PPO: 84302/-

FYO: 259688/-

SYO: 237729/-

TYO: 102132/-

4th Year Operations: 0/-

5th Year Operations: 0/-

Evaluation Data

Length Enumerated (km): 0.40

No. of Plants Planted in Sample Area: 250

No. of Plants Surviving in Sample Area: 200

Plant Survival Percentage: 80.00

Health of Plants

Healthy Percentage: 22.00

Semi-Healthy Percentage: 60.00

Un-healthy Percentage: 18.00

Average Height of Plants (m): 2.30

Vigor Collar Girth (cms): 22.00

Weather Records are Updated?: Yes

Max. Height of Plants (cms): 500.00

Local Names of Species Planted: Karanj, Kashid, Rain tree, Peltroforum, Sisoo

Species Not Suitable for the Area: Peltroforum

Plantation Protection: Good (50-70)

Suitability as per Site: Yes

Gradation by the Evaluator: Below Average



Number of inspection visits by officers

APCCF: 0

CCF / CF: 0

DCF: 0

ACF: 2

Special Comments / Observations / Remarks: Igatpuri to Pardevi roadside plantation of 2kms was completed in only 930 meter. The Plantation was adjusted by planting on both sides of road. The remaining plants were adjusted with additional lines spaced at 4X4 meters planting of 1000 sapling is completed in such way.

Due to mixed soil and stone, the plantation growth is not satisfactory.

For some plants soiled depth is high. The Plantation height of 4 to 6 meters was observed.

During handover to ZP dated 05/04/2022

As per evaluation, the plantation survival is 79 and plantation board was not observed at site.

Name(s) of the Evaluators: Mr. M. S. Patole

Date of Evaluation: 1/7/2023

Names & Designation of the Local Staff Present: H.R.Choudhari, RFO / S. T. Matkari, Forester / V. B. Pasalkar, Forest Guard / S. R. SarVade, Forest Guard / Gagiram Zugare, Labour

6. Shriram Agiwale Labour

Photographs of the Plantation Site:





Forest Circle: Pune

Forest Division: Kolhapur

Forest Range: Hatkalange

Forest Round: Hatkalange

Forest Beat: Tamadalage

Name of the Road: Aurwad to Ganeshwadi

Kilometer Details: 0-4.4

Road Category: MDR

Length of Plantation (km): 4.40

GPS Location:

N16.696014, E 74.611312

N16.698318, E 74.679747

Month/Year of Planting: Jul-2019

Number of Plats per km.: 500

Plant Spacing (m): 4

Year wise Sanctioned Amount (Rs.)

PYO / PPO: 80255/-

FYO: 349257/-

SYO: 223036/-

TYO: 203738/-

4th Year Operations: 0/-

5th Year Operations: 0/-

Year wise Actual Expenditure Done (Rs.)

PYO / PPO: 46363/-

FYO: 301200/-

SYO: 119681/-

TYO: 157555/-

4th Year Operations: 0/-

5th Year Operations: 0/-

Evaluation Data

Length Enumerated (km): 2.20

No. of Plants Planted in Sample Area: 500

No. of Plants Surviving in Sample Area: 277

Plant Survival Percentage: 55.40

Health of Plants

Healthy Percentage: 55.00

Semi-Healthy Percentage: 30.00

Un-healthy Percentage: 15.00

Average Height of Plants (m): 4.10

Vigor Collar Girth (cms): 41.00

Weather Records are Updated?: Yes

Max. Height of Plants (cms): 575.00

Local Names of Species Planted: Gulmohor, Karanj, GulBhendi, Rain tree, Awala, Neem, Chinch, Savar

Species Not Suitable for the Area: -

Plantation Protection: Good (50-70)

Suitability as per Site: Yes

Gradation by the Evaluator: Good



Number of inspection visits by officers

APCCF: 0

CCF / CF: 0

DCF: 1

ACF: 1

Special Comments / Observations / Remarks: Plantation site near to the bank of Krishna river, Soil depth is more than 10 meters, in 2019 plantation was in water for 8 days due to heavy rains and Almati project back water.

Name(s) of the Evaluators: Mr. U. M. Dhopeswarkar

Date of Evaluation: 12/21/2022

Names & Designation of the Local Staff Present: M. H. Mohite, RFO / S. B. Wadar, Forester / Tanaji Danawade, Forest Guard

Photographs of the Plantation Site:





Forest Circle: Pune

Forest Division: Kolhapur

Forest Range: Chandgad

Forest Round: Chandgad

Forest Beat: Chandgad

Name of the Road: Mugali to Amroli

Kilometer Details: 0-4.5

Road Category: VR

Length of Plantation (km): 4.50

GPS Location:

15.984926, 74.282317

15.986006, 74.272297

Month/Year of Planting: Jul-2019

Number of Plats per km.: 500

Plant Spacing (m): 4

Year wise Sanctioned Amount (Rs.)

PYO / PPO: 137231/-

FYO: 356951/-

SYO: 223036/-

TYO: 203738/-

4th Year Operations: 0/-

5th Year Operations: 0/-

Year wise Actual Expenditure Done (Rs.)

PYO / PPO: 120470/-

FYO: 292113/-

SYO: 186637/-

TYO: 162460/-

4th Year Operations: 0/-

5th Year Operations: 0/-

Evaluation Data

Length Enumerated (km): 2.25

No. of Plants Planted in Sample Area: 500

No. of Plants Surviving in Sample Area: 382

Plant Survival Percentage: 76.40

Health of Plants

Healthy Percentage: 35.00

Semi-Healthy Percentage: 30.00

Un-healthy Percentage: 35.00

Average Height of Plants (m): 1.79

Vigor Collar Girth (cms): 26.00

Weather Records are Updated?: Yes

Max. Height of Plants (cms): 376.00

Local Names of Species Planted: Kaju, Arjun, Peru, Gulmohor, Amba, , Awala, Jambhul, Bel, Peltorum

Species Not Suitable for the Area: -

Plantation Protection: Good (50-70)

Suitability as per Site: Yes

Gradation by the Evaluator: Good



Number of inspection visits by officers

APCCF: 0

CCF / CF: 0

DCF: 0

ACF: 1

Special Comments / Observations / Remarks: Plantation was already handed over to Zilla Parishad in March 2022.

Name(s) of the Evaluators: Mr. U. M. Dhopeswarkar

Date of Evaluation: 12/23/2022

Names & Designation of the Local Staff Present: Priyanka S. Dalavi, RFO / Sunil Nagavekar, Forester / Rajendra Patil, Forester

Photographs of the Plantation Site:





Forest Circle: Pune

Forest Division: Kolhapur

Forest Range: Chandgad

Forest Round: Kanur

Forest Beat: Kurni Vuzawade

Name of the Road: Shirolī fata to Adkur

Kilometer Details: 0-4.5

Road Category: VR

Length of Plantation (km): 4.50

GPS Location:

16.115850, 74.257207

16.011797, 74.248251

Month/Year of Planting: Jul-2019

Number of Plats per km.: 500

Plant Spacing (m): 4

Year wise Sanctioned Amount (Rs.)

PYO / PPO: 137231/-

FYO: 356951/-

SYO: 223036/-

TYO: 203738/-

4th Year Operations: 0/-

5th Year Operations: 0/-

Year wise Actual Expenditure Done (Rs.)

PYO / PPO: 120470/-

FYO: 302391/-

SYO: 187897/-

TYO: 163510/-

4th Year Operations: 0/-

5th Year Operations: 0/-

Evaluation Data

Length Enumerated (km): 2.20

No. of Plants Planted in Sample Area: 500

No. of Plants Surviving in Sample Area: 396

Plant Survival Percentage: 79.20

Health of Plants

Healthy Percentage: 33.00

Semi-Healthy Percentage: 40.00

Un-healthy Percentage: 27.00

Average Height of Plants (m): 2.15

Vigor Collar Girth (cms): 29.00

Weather Records are Updated?: Yes

Max. Height of Plants (cms): 348.00

Local Names of Species Planted: Kaju Karanj, Amba, Jambhul, Hirada, Peru

Species Not Suitable for the Area: -

Plantation Protection: Good (50-70)

Suitability as per Site: Yes

Gradation by the Evaluator: Good



Number of inspection visits by officers

APCCF: 0

CCF / CF: 0

DCF: 0

ACF: 1

Special Comments / Observations / Remarks: Plantation was already handed over to Zilla Parishad.

Name(s) of the Evaluators: Mr. U. M. Dhopeswarkar

Date of Evaluation: 12/23/2022

Names & Designation of the Local Staff Present: Priyanka S Dalavi, RFO / Sunil Nagavekar, Forester / Rajendra Patil, Forester

Photographs of the Plantation Site:





Forest Circle: Pune

Forest Division: Kolhapur

Forest Range: Chandgad

Forest Round: Karve

Forest Beat: Karve

Name of the Road: Shrunigarwadi to Sonarwadi

Kilometer Details: 0-4

Road Category: MDR

Length of Plantation (km): 4.00

GPS Location:

15.95795, 74.32628

15.96594, 74.32553

Month/Year of Planting: Jul-2019

Number of Plats per km.: 500

Plant Spacing (m): 4

Year wise Sanctioned Amount (Rs.)

PYO / PPO: 137231/-

FYO: 356951/-

SYO: 223036/-

TYO: 203738/-

4th Year Operations: 0/-

5th Year Operations: 0/-

Year wise Actual Expenditure Done (Rs.)

PYO / PPO: 120470/-

FYO: 298386/-

SYO: 185720/-

TYO: 151169/-

4th Year Operations: 0/-

5th Year Operations: 0/-

Evaluation Data

Length Enumerated (km): 2.00

No. of Plants Planted in Sample Area: 500

No. of Plants Surviving in Sample Area: 359

Plant Survival Percentage: 71.80

Health of Plants

Healthy Percentage: 40.00

Semi-Healthy Percentage: 28.00

Un-healthy Percentage: 32.00

Average Height of Plants (m): 1.70

Vigor Collar Girth (cms): 35.00

Weather Records are Updated?: Yes

Max. Height of Plants (cms): 320.00

Local Names of Species Planted: Gulmohor, Karanj, Bel, Awala, Sisoo, Arjun, Peru, Kaju

Species Not Suitable for the Area: -

Plantation Protection: Good (50-70)

Suitability as per Site: Yes

Gradation by the Evaluator: Good



Number of inspection visits by officers

APCCF: 0

CCF / CF: 0

DCF: 0

ACF: 1


Special Comments / Observations / Remarks: Plantation was already handed over to Zilla Parishad in March 2022.

Name(s) of the Evaluators: Mr. U. M. Dhopeswarkar

Date of Evaluation: 12/23/2022

Names & Designation of the Local Staff Present: Priyanka S. Dalavi, RFO / Sunil Nagavekar, Forester / Rajendra Patil, Forester

Photographs of the Plantation Site:





Forest Circle: Pune

Forest Division: Kolhapur

Forest Range: Chandgad

Forest Round: South Ajara

Forest Beat: Chakawade

Name of the Road: Jeur to Uchangiphata

Kilometer Details: 0-3

Road Category: VR

Length of Plantation (km): 3.00

GPS Location:

16.066664, 74.210183

16.068612, 74.219896

Month/Year of Planting: Jul-2019

Number of Plats per km.: 500

Plant Spacing (m): 4

Year wise Sanctioned Amount (Rs.)

PYO / PPO: 137231/-

FYO: 356951/-

SYO: 223036/-

TYO: 203738/-

4th Year Operations: 0/-

5th Year Operations: 0/-

Year wise Actual Expenditure Done (Rs.)

PYO / PPO: 120470/-

FYO: 301314/-

SYO: 188200/-

TYO: 163729/-

4th Year Operations: 0/-

5th Year Operations: 0/-

Evaluation Data

Length Enumerated (km): 1.50

No. of Plants Planted in Sample Area: 500

No. of Plants Surviving in Sample Area: 381

Plant Survival Percentage: 76.20

Health of Plants

Healthy Percentage: 30.00

Semi-Healthy Percentage: 35.00

Un-healthy Percentage: 35.00

Average Height of Plants (m): 1.83

Vigor Collar Girth (cms): 28.00

Weather Records are Updated?: Yes

Max. Height of Plants (cms): 380.00

Local Names of Species Planted: Kaju, Savar, Karanj, Peru, Badam, Jambhul, Shivan

Species Not Suitable for the Area: -

Plantation Protection: Good (50-70)

Suitability as per Site: Yes

Gradation by the Evaluator: Good



Number of inspection visits by officers

APCCF: 0

CCF / CF: 0

DCF: 0

ACF: 1

Special Comments / Observations / Remarks: Plantation was already handed over to Zilla Parishad in March 2022.

Name(s) of the Evaluators: Mr. U. M. Dhopeswarkar

Date of Evaluation: 12/23/2022

Names & Designation of the Local Staff Present: Priyanka S. Dalavi, RFO / Sunil Nagavekar, Forester / Rajendra Patil, Forester

Photographs of the Plantation Site:





Forest Circle: Pune

Forest Division: Kolhapur

Forest Range: Gadhinglaj

Forest Round: Gadhinglaj

Forest Beat: Hasur Sasgiri

Name of the Road: Bhadgoan to Tanawadi

Kilometer Details: 0-5

Road Category: VR

Length of Plantation (km): 4.00

GPS Location:

16.208059, 74.364760

16.205848, 74.396622

Month/Year of Planting: Jul-2019

Number of Plats per km.: 500

Plant Spacing (m): 4

Year wise Sanctioned Amount (Rs.)

PYO / PPO: 137231/-

FYO: 349520/-

SYO: 223036/-

TYO: 203738/-

4th Year Operations: 0/-

5th Year Operations: 0/-

Year wise Actual Expenditure Done (Rs.)

PYO / PPO: 123445/-

FYO: 269304/-

SYO: 217737/-

TYO: 170009/-

4th Year Operations: 0/-

5th Year Operations: 0/-

Evaluation Data

Length Enumerated (km): 4.00

No. of Plants Planted in Sample Area: 500

No. of Plants Surviving in Sample Area: 320

Plant Survival Percentage: 64.00

Health of Plants

Healthy Percentage: 45.00

Semi-Healthy Percentage: 35.00

Un-healthy Percentage: 20.00

Average Height of Plants (m): 2.18

Vigor Collar Girth (cms): 19.00

Weather Records are Updated?: Yes

Max. Height of Plants (cms): 490.00

Local Names of Species Planted: Sawar, Silver Oak, Karanj, Amaltas, Sianea, Chinch

Species Not Suitable for the Area: -

Plantation Protection: Good (50-70)

Suitability as per Site: Yes

Gradation by the Evaluator: Good



Number of inspection visits by officers

APCCF: 0

CCF / CF: 0

DCF: 1

ACF: 1

Special Comments / Observations / Remarks: Plantation already handed over to Zilla Parishad in March/2022.

Name(s) of the Evaluators: Mr. U. M. Dhopeswarkar

Date of Evaluation: 12/22/2022

Names & Designation of the Local Staff Present: R. D. Chougule, RFO / R. R. Patil, Forester

Photographs of the Plantation Site:





Forest Circle: Pune

Forest Division: Kolhapur

Forest Range: Gadhinglaj

Forest Round: South Ajara

Forest Beat: Sirsingi

Name of the Road: Kolindre to Nesari

Kilometer Details: 0-4

Road Category: VR

Length of Plantation (km): 4.00

GPS Location:

16°08'9.5", 74°31'17"

16°07'10.5", 74°31'8"

Month/Year of Planting: Jul-2019

Number of Plats per km.: 500

Plant Spacing (m): 4

Year wise Sanctioned Amount (Rs.)

PYO / PPO: 137231/-

FYO: 349520/-

SYO: 223036/-

TYO: 203738/-

4th Year Operations: 0/-

5th Year Operations: 0/-

Year wise Actual Expenditure Done (Rs.)

PYO / PPO: 123824/-

FYO: 264579/-

SYO: 219111/-

TYO: 169751/-

4th Year Operations: 0/-

5th Year Operations: 0/-

Evaluation Data

Length Enumerated (km): 2.00

No. of Plants Planted in Sample Area: 500

No. of Plants Surviving in Sample Area: 234

Plant Survival Percentage: 46.80

Health of Plants

Healthy Percentage: 40.00

Semi-Healthy Percentage: 30.00

Un-healthy Percentage: 30.00

Average Height of Plants (m): 3.00

Vigor Collar Girth (cms): 26.00

Weather Records are Updated?: Yes

Max. Height of Plants (cms): 403.00

Local Names of Species Planted: Amba, , Silver Oak, Pimpal, Vad, Gulmohor, Rain tree, Karanj, Sawar, Kanchan

Species Not Suitable for the Area: -

Plantation Protection: Good (50-70)

Suitability as per Site: Yes

Gradation by the Evaluator: Good



Number of inspection visits by officers

APCCF: 0

CCF / CF: 0

DCF: 1

ACF: 0

Special Comments / Observations / Remarks: Plantation was already handed over to Zilla Parishad in April/2022 and survival percentage at the time of handed over is 81.

Name(s) of the Evaluators: Mr. U. M. Dhopeswarkar

Date of Evaluation: 12/22/2022

Names & Designation of the Local Staff Present: R. D. Chougule, RFO / R. R. Patil, Forester / B. M. Kurbetti, Van Majur

Photographs of the Plantation Site:





Forest Circle: Pune

Forest Division: Kolhapur

Forest Range: Gargoti

Forest Round: Kapasi

Forest Beat: Kapasi

Name of the Road: Kur to Waghapur

Kilometer Details: 0-5

Road Category: VR

Length of Plantation (km): 4.20

GPS Location:

16°23'07", 74°09'43"

16°24'13", 74°09'52"

Month/Year of Planting: Jul-2019

Number of Plats per km.: 500

Plant Spacing (m): 4

Year wise Sanctioned Amount (Rs.)

PYO / PPO: 137231/-

FYO: 349520/-

SYO: 223036/-

TYO: 203738/-

4th Year Operations: 0/-

5th Year Operations: 0/-

Year wise Actual Expenditure Done (Rs.)

PYO / PPO: 79469/-

FYO: 291353/-

SYO: 183037/-

TYO: 187534/-

4th Year Operations: 0/-

5th Year Operations: 0/-

Evaluation Data

Length Enumerated (km): 2.10

No. of Plants Planted in Sample Area: 500

No. of Plants Surviving in Sample Area: 391

Plant Survival Percentage: 78.20

Health of Plants

Healthy Percentage: 42.00

Semi-Healthy Percentage: 38.00

Un-healthy Percentage: 20.00

Average Height of Plants (m): 3.23

Vigor Collar Girth (cms): 16.00

Weather Records are Updated?: Yes

Max. Height of Plants (cms): 8.50

Local Names of Species Planted: Hirada, Arjun, Karanj, Silver Oak, Sita, Ashok, Chinch, Gulmohor, Amba, , Spathodia, Mahogany, Jambhul, Neem

Species Not Suitable for the Area: -

Plantation Protection: Good (50-70)

Suitability as per Site: Yes

Gradation by the Evaluator: Good



Number of inspection visits by officers

APCCF: 0

CCF / CF: 0

DCF: 0

ACF: 3


Special Comments / Observations / Remarks: This plantation was already handed over to Zilla Parishad in March/2022.

Name(s) of the Evaluators: Mr. U. M. Dhopeswarkar

Date of Evaluation: 12/22/2022

Names & Designation of the Local Staff Present: Ujwala Magdum, RFO / Ananda Thombare, Forester / Pandurang Chavhan, Forest Guard

Photographs of the Plantation Site:





Forest Circle: Pune

Forest Division: Kolhapur

Forest Range: Gargoti

Forest Round: Kapasi

Forest Beat: Kapasi

Name of the Road: Gaikwadi to Arjuni

Kilometer Details: 0-4

Road Category: MDR

Length of Plantation (km): 4.00

GPS Location:

16°40'59", 74°35'12"

16°23'10", 74°20'57"

Month/Year of Planting: Jul-2019

Number of Plats per km.: 500

Plant Spacing (m): 4

Year wise Sanctioned Amount (Rs.)

PYO / PPO: 137231/-

FYO: 349520/-

SYO: 223036/-

TYO: 203738/-

4th Year Operations: /-

5th Year Operations: /-

Year wise Actual Expenditure Done (Rs.)

PYO / PPO: 79469/-

FYO: 225405/-

SYO: 202821/-

TYO: 188101/-

4th Year Operations: 0/-

5th Year Operations: 0/-

Evaluation Data

Length Enumerated (km): 2.00

No. of Plants Planted in Sample Area: 500

No. of Plants Surviving in Sample Area: 404

Plant Survival Percentage: 80.80

Health of Plants

Healthy Percentage: 41.00

Semi-Healthy Percentage: 32.00

Un-healthy Percentage: 27.00

Average Height of Plants (m): 3.91

Vigor Collar Girth (cms): 21.00

Weather Records are Updated?: Yes

Max. Height of Plants (cms): 412.00

Local Names of Species Planted: Hirada, Arjun, Karanj, Mahogani, Gulmohor, Rain tree, Amba, , Spathodia, Jambhul, Neem

Species Not Suitable for the Area: -

Plantation Protection: Very Good (70-90)

Suitability as per Site: Yes

Gradation by the Evaluator: Very Good



Number of inspection visits by officers

APCCF: 0

CCF / CF: 0

DCF: 0

ACF: 5

Special Comments / Observations / Remarks: RFO has taken special affords for making plantation successful and protection. Survival percentage is more than 80 though it is handed over to Zilla Parishad in March/2022.

Name(s) of the Evaluators: Mr. U. M. Dhopeswarkar

Date of Evaluation: 12/22/2022

Names & Designation of the Local Staff Present: Ujwala Magdum, RFO / Ananda Thombare, Forester / Pandurang Chavhan, Forest Guard

Photographs of the Plantation Site:





Forest Circle: Pune

Forest Division: Kolhapur

Forest Range: Kagal

Forest Round: Kapasi

Forest Beat: Hasur Khurd

Name of the Road: Kurani to Sonali

Kilometer Details: 0-2.7

Road Category: MDR

Length of Plantation (km): 2.70

GPS Location:

16.431071, 74.189986

16.431595, 74.188043

Month/Year of Planting: Jun-2019

Number of Plats per km.: 500

Plant Spacing (m): 4

Year wise Sanctioned Amount (Rs.)

PYO / PPO: 137231/-

FYO: 324944/-

SYO: 223036/-

TYO: 203738/-

4th Year Operations: 0/-

5th Year Operations: 0/-

Year wise Actual Expenditure Done (Rs.)

PYO / PPO: 79471/-

FYO: 257616/-

SYO: 191828/-

TYO: 171774/-

4th Year Operations: 0/-

5th Year Operations: 0/-

Evaluation Data

Length Enumerated (km): 1.30

No. of Plants Planted in Sample Area: 500

No. of Plants Surviving in Sample Area: 341

Plant Survival Percentage: 68.20

Health of Plants

Healthy Percentage: 42.00

Semi-Healthy Percentage: 33.00

Un-healthy Percentage: 25.00

Average Height of Plants (m): 2.20

Vigor Collar Girth (cms): 21.00

Weather Records are Updated?: Yes

Max. Height of Plants (cms): 412.00

Local Names of Species Planted: Awala, Gulmohor, Padal, Jambhul, Karanj, Behada, Arjun, Kadamb, Amaltas, Sianea, Neem, Bahawa, Vad, Kanchan, Mahogani

Species Not Suitable for the Area: -

Plantation Protection: Good (50-70)

Suitability as per Site: Yes

Gradation by the Evaluator: Good



Number of inspection visits by officers

APCCF: 0

CCF / CF: 0

DCF: 0

ACF: 0

Special Comments / Observations / Remarks: Plantation was already handed over to Zilla Parishad in March 2022.

Name(s) of the Evaluators: Mr. U. M. Dhopeswarkar

Date of Evaluation: 12/22/2022

Names & Designation of the Local Staff Present: Mrs. S. A. Kesarkar, RFO / Mr. G. A. Patil, Forester / Mr. P. N. Devardekar, Forester

Photographs of the Plantation Site:





Forest Circle: Pune

Forest Division: Pune

Forest Range: Baramati

Forest Round: Morgaon

Forest Beat: Kololi

Name of the Road: Undawadi to Anjangaon

Kilometer Details: 0-4

Road Category: VR

Length of Plantation (km): 3.00

GPS Location:

18.234811 74.531248

18.212759. 74.529603

Month/Year of Planting: Jul-2019

Number of Plats per km.: 500

Plant Spacing (m): 4

Year wise Sanctioned Amount (Rs.)

PYO / PPO: 133148/-

FYO: 591241/-

SYO: 297025/-

TYO: 382520/-

4th Year Operations: 0/-

5th Year Operations: 0/-

Year wise Actual Expenditure Done (Rs.)

PYO / PPO: 127053/-

FYO: 298737/-

SYO: 205796/-

TYO: 269257/-

4th Year Operations: 0/-

5th Year Operations: 0/-

Evaluation Data

Length Enumerated (km): 1.50

No. of Plants Planted in Sample Area: 570

No. of Plants Surviving in Sample Area: 328

Plant Survival Percentage: 57.54

Health of Plants

Healthy Percentage: 32.00

Semi-Healthy Percentage: 49.00

Un-healthy Percentage: 19.00

Average Height of Plants (m): 1.16

Vigor Collar Girth (cms): 24.00

Weather Records are Updated?: Yes

Max. Height of Plants (cms): 600.00

Local Names of Species Planted: Karanj, Chinch, Peltoforum, Neem, Sisoo, Rain tree

Species Not Suitable for the Area: -

Plantation Protection: Good (50-70)

Suitability as per Site: Yes

Gradation by the Evaluator: Good



Number of inspection visits by officers

APCCF: 0

CCF / CF: 0

DCF: 0

ACF: 0


Special Comments / Observations / Remarks: The plantation site is handed over to the Deputy Engineer, PWD, Baramati on 05th April 2022 with the 65 percentage of surviving plants. The treatment and grid maps are not prepared as expected in forestry works. The present percentage of surviving plants is lowered due to roadworks, agriculture farming along the road side and lack of protection after handing over of the plantation site.

Name(s) of the Evaluators: Mr. Vivek Davare

Date of Evaluation: 1/4/2023

Names & Designation of the Local Staff Present: Mr. Y. T. Ghodake, RFO, Baramati SFD / Mr. D. J. Avaghade, Forest Guard

Photographs of the Plantation Site:





Forest Circle: Pune

Forest Division: Pune

Forest Range: Baramati

Forest Round: Morgaon

Forest Beat: Morgaon

Name of the Road: Supa to Sherewadi

Kilometer Details: 0-2

Road Category: VR

Length of Plantation (km): 2.00

GPS Location:

18.326568. 74.371404

18.192200. 74.226000

Month/Year of Planting: Jul-2019

Number of Plats per km.: 500

Plant Spacing (m): 4

Year wise Sanctioned Amount (Rs.)

PYO / PPO: 88766/-

FYO: 394161/-

SYO: 198548/-

TYO: 255080/-

4th Year Operations: 0/-

5th Year Operations: 0/-

Year wise Actual Expenditure Done (Rs.)

PYO / PPO: 77185/-

FYO: 290750/-

SYO: 148529/-

TYO: 206148/-

4th Year Operations: 0/-

5th Year Operations: 0/-

Evaluation Data

Length Enumerated (km): 1.00

No. of Plants Planted in Sample Area: 324

No. of Plants Surviving in Sample Area: 122

Plant Survival Percentage: 37.65

Health of Plants

Healthy Percentage: 27.00

Semi-Healthy Percentage: 51.00

Un-healthy Percentage: 22.00

Average Height of Plants (m): 0.87

Vigor Collar Girth (cms): 18.00

Weather Records are Updated?: Yes

Max. Height of Plants (cms): 530.00

Local Names of Species Planted: Karanj, Chinch, Peltoforum, Neem, Sisoo, Rain tree

Species Not Suitable for the Area: -

Plantation Protection: Unsatisfactory (30-50)

Suitability as per Site: No

Gradation by the Evaluator: Good



Number of inspection visits by officers

APCCF: 0

CCF / CF: 0

DCF: 0

ACF: 0


Special Comments / Observations / Remarks: The plantation site is handed over to Deputy Engineer, PWD, Baramati on 05th April 2022 with 64 percentage of surviving plants. The treatment and grid maps are not prepared as expected in forestry works. The strata of Plantation site is of shallow soil and the site is partially refractory. The present percentage of surviving plants is lowered due to hard, murumy, rocky strata and lack of protection after handing over of the plantation site.

Name(s) of the Evaluators: Mr. Vivek Davare

Date of Evaluation: 1/4/2023

Names & Designation of the Local Staff Present: Mr. Y. T. Ghodake, RFO, Baramati SFD / Mr. D. J. Avaghade, Forest Guard

Photographs of the Plantation Site:





Forest Circle: Pune

Forest Division: Pune

Forest Range: Khed

Forest Round: TokaVade

Forest Beat: Bhomale

Name of the Road: Goregaon Khind to Dhamangaon

Kilometer Details: 0-6

Road Category: VR

Length of Plantation (km): 5.00

GPS Location:

19.008809 73..70745

19.018063 73.653006

Month/Year of Planting: Jul-2019

Number of Plats per km.: 500

Plant Spacing (m): 4

Year wise Sanctioned Amount (Rs.)

PYO / PPO: 221974/-

FYO: 589726/-

SYO: 544521/-

TYO: 518917/-

4th Year Operations: 0/-5th Year Operations: 0/-**Year wise Actual Expenditure Done (Rs.)**

PYO / PPO: 204255/-

FYO: 468094/-

SYO: 496418/-

TYO: 340394/-

4th Year Operations: 0/-5th Year Operations: 0/-**Evaluation Data**

Length Enumerated (km): 2.50

No. of Plants Planted in Sample Area: 1142

No. of Plants Surviving in Sample Area: 474

Plant Survival Percentage: 41.51

Health of Plants

Healthy Percentage: 87.00

Semi-Healthy Percentage: 11.00

Un-healthy Percentage: 2.00

Average Height of Plants (m): 1.23

Vigor Collar Girth (cms): 22.00

Weather Records are Updated?: Yes

Max. Height of Plants (cms): 240.00

Local Names of Species Planted: Kashid, Sisoo, Gulmohor, Kanchan, Karanj, Acacia, Rain tree

Species Not Suitable for the Area: -

Plantation Protection: Unsatisfactory (30-50)

Suitability as per Site: Yes

Gradation by the Evaluator: Good



Number of inspection visits by officers

APCCF: 0

CCF / CF: 0

DCF: 0

ACF: 0

Special Comments / Observations / Remarks: The plantation site is handed over to Deputy Engineer, Zilha Parishad, Khed (Rajgurunagar) on 31st March 2022. The total length tackled is 6.20 km. and effective length of the road is 5.00 kms. The treatment and grid maps are not prepared as expected in forestry works. The present percentage of surviving plants is lowered due to roadwork, agriculture farming along the road side and lack of protection after handing over of the site. Especially the excavation for side drains and widening of road in a strip of 0.50 meter is observed and photographed with in the chainage from 2100 to 4000 meter.

Name(s) of the Evaluators: Mr. Vivek Davare

Date of Evaluation: 1/6/2023

Names & Designation of the Local Staff Present: Mr. A. R. Lokhande, RFO, Khed SFD / Mr. G. T. Makhe, Forester

Photographs of the Plantation Site:





Forest Circle: Pune

Forest Division: Pune

Forest Range: Saswad

Forest Round: Parinche

Forest Beat: Parinche and Mandhar

Name of the Road: Parinche to Mandhar

Kilometer Details: 0-5

Road Category: VR

Length of Plantation (km): 5.00

GPS Location:

18.190333 74.081950

18.198521 74.030550

Month/Year of Planting: Jul-2019

Number of Plats per km.: 500

Plant Spacing (m): 4

Year wise Sanctioned Amount (Rs.)

PYO / PPO: 221974/-

FYO: 973812/-

SYO: 544521/-

TYO: 518917/-

4th Year Operations: 0/-

5th Year Operations: 0/-

Year wise Actual Expenditure Done (Rs.)

PYO / PPO: 189932/-

FYO: 589238/-

SYO: 377419/-

TYO: 266415/-

4th Year Operations: 0/-

5th Year Operations: 0/-

Evaluation Data

Length Enumerated (km): 2.50

No. of Plants Planted in Sample Area: 1062

No. of Plants Surviving in Sample Area: 389

Plant Survival Percentage: 36.63

Health of Plants

Healthy Percentage: 88.25

Semi-Healthy Percentage: 6.10

Un-healthy Percentage: 5.65

Average Height of Plants (m): 2.20

Vigor Collar Girth (cms): 23.00

Weather Records are Updated?: Yes

Max. Height of Plants (cms): 660.00

Local Names of Species Planted: Karanj, Kanchan, Wavla, Gulmohor, Chinch, Neem, Sitafal, Rain tree

Species Not Suitable for the Area: -

Plantation Protection: Unsatisfactory (30-50)

Suitability as per Site: Yes

Gradation by the Evaluator: Good



Number of inspection visits by officers

APCCF: 0

CCF / CF: 0

DCF: 0

ACF: 0


Special Comments / Observations / Remarks: The plantation site is handed over to Deputy Engineer, PWD, Saswad on 24th May 2022 after drawing panchnama with 60 percentage of surviving plants. The treatment and grid maps are not prepared as expected in forestry works. The present percentage of surviving plants is lowered due to roadworks, agriculture farming along the road side and lack of protection after handing over of the plantation site.

Name(s) of the Evaluators: Mr. Vivek Davare

Date of Evaluation: 1/5/2023

Names & Designation of the Local Staff Present: Mr. D.D.Salunke, RFO, Saswad, SFD / M/s. M. P. Jagtap, Forester / M/s. S. N. Wadaje, Forest Guard

Photographs of the Plantation Site:





Forest Circle: Pune

Forest Division: Pune

Forest Range: Shirur

Forest Round: Pimparkhed

Forest Beat: Kawathhe (Yamai)

Name of the Road: Kawathhe - Savindane

Kilometer Details: 0-5

Road Category: VR

Length of Plantation (km): 5.00

GPS Location:

18.894056 74.172976

18.897698 74.140481

Month/Year of Planting: Jul-2019

Number of Plats per km.: 500

Plant Spacing (m): 4

Year wise Sanctioned Amount (Rs.)

PYO / PPO: 221974/-

FYO: 589726/-

SYO: 581519/-

TYO: 518917/-

4th Year Operations: 0/-

5th Year Operations: 0/-

Year wise Actual Expenditure Done (Rs.)

PYO / PPO: 204225/-

FYO: 584131/-

SYO: 346732/-

TYO: 489716/-

4th Year Operations: 0/-

5th Year Operations: 0/-

Evaluation Data

Length Enumerated (km): 2.50

No. of Plants Planted in Sample Area: 1250

No. of Plants Surviving in Sample Area: 516

Plant Survival Percentage: 41.28

Health of Plants

Healthy Percentage: 78.00

Semi-Healthy Percentage: 18.00

Un-healthy Percentage: 4.00

Average Height of Plants (m): 2.43

Vigor Collar Girth (cms): 32.00

Weather Records are Updated?: Yes

Max. Height of Plants (cms): 6.30

Local Names of Species Planted: Sisoo, Gulmohor, Umbar, Pimpal, Karanj, Wavala, Neem, Bomboo, Peltoforum, Bor, Rain tree, Shivan, Bhendi, Kanchan, Patangi, Sitafal, Kashid, Jambhul, Badam, Vilayati Chinch

Species Not Suitable for the Area: Bomboo, Badam

Plantation Protection: Unsatisfactory (30-50)

Suitability as per Site: Yes

Gradation by the Evaluator: Good



Number of inspection visits by officers

APCCF: 0

CCF / CF: 0

DCF: 1

ACF: 0


Special Comments / Observations / Remarks: The plantation site is handed over to PWD on 07th April 2022 with 60 survival percentage of plants. The CAMPA funds for PPO/PYO were lapsed and not released as against the funds for FYO/SYO/TYO were partially released as told. The treatment and grid maps are not prepared as expected in forestry works.

Name(s) of the Evaluators: Mr. Vivek Davare

Date of Evaluation: 1/2/2023

Names & Designation of the Local Staff Present: Mr. N. S. Patil, RFO, Shirur SFD / M/s. S. H. Sapkal, Forester

Photographs of the Plantation Site:





Forest Circle: Pune

Forest Division: Sangli

Forest Range: Kawathhe Mahankal

Forest Round: Kawathhemahankal

Forest Beat: Kuktoli

Name of the Road: Irali to Moghamwadi

Kilometer Details: End 3.5 to 2.5. Towards Irali

Road Category: MDR

Length of Plantation (km): 2.00

GPS Location:

N 17.047177 E 074.579641

N17.02358 E7458703

Month/Year of Planting: Jun-2019

Number of Plats per km.: 500

Plant Spacing (m): 4

Year wise Sanctioned Amount (Rs.)

PYO / PPO: 138475/-

FYO: 355234/-

SYO: 232608/-

TYO: 205101/-

4th Year Operations: 0/-

5th Year Operations: 0/-

Year wise Actual Expenditure Done (Rs.)

PYO / PPO: 136000/-

FYO: 238971/-

SYO: 95900/-

TYO: 164880/-

4th Year Operations: 0/-

5th Year Operations: 0/-

Evaluation Data

Length Enumerated (km): 1.00

No. of Plants Planted in Sample Area: 1000

No. of Plants Surviving in Sample Area: 600

Plant Survival Percentage: 60.00

Health of Plants

Healthy Percentage: 30.00

Semi-Healthy Percentage: 40.00

Un-healthy Percentage: 30.00

Average Height of Plants (m): 1.50

Vigor Collar Girth (cms): 20.00

Weather Records are Updated?: Yes

Max. Height of Plants (cms): 5.00

Local Names of Species Planted: Neem, Karanj, Chinch, Pimpal, Wavala, Gulmohor, Sisoo, Sitafal, Jambhul

Species Not Suitable for the Area: -

Plantation Protection: Good (50-70)

Suitability as per Site: Yes

Gradation by the Evaluator: Good



Number of inspection visits by officers

APCCF: 0

CCF / CF: 0

DCF: 0

ACF: 0


Special Comments / Observations / Remarks: Soil is hard murumy. Sisoo has come up very well. karanj is surviving well.

Name(s) of the Evaluators: Mr. P. K. Kulkarni

Date of Evaluation: 12/28/2022

Names & Designation of the Local Staff Present: M. V. Koli, RFO / S. K. Gugawar, RO / Vinayak Patil, Van Majur

Photographs of the Plantation Site:





Forest Circle: Pune

Forest Division: Sangli

Forest Range: Khanapur vita

Forest Round: Vita

Forest Beat: Vita

Name of the Road: Karen to Alsand

Kilometer Details: 0 -2.4

Road Category: VR

Length of Plantation (km): 2.00

GPS Location:

N 17 200 473 E 74 51 7862

Month/Year of Planting: Jul-2019

Number of Plats per km.: 500

Plant Spacing (m): 4

Year wise Sanctioned Amount (Rs.)

PYO / PPO: 138475/-

FYO: 394495/-

SYO: 232608/-

TYO: 205101/-

4th Year Operations: 0/-

5th Year Operations: 0/-

Year wise Actual Expenditure Done (Rs.)

PYO / PPO: 136000/-

FYO: 248633/-

SYO: 147060/-

TYO: 162880/-

4th Year Operations: 0/-

5th Year Operations: 0/-

Evaluation Data

Length Enumerated (km): 2.40

No. of Plants Planted in Sample Area: 500

No. of Plants Surviving in Sample Area: 251

Plant Survival Percentage: 50.20

Health of Plants

Healthy Percentage: 10.00

Semi-Healthy Percentage: 20.00

Un-healthy Percentage: 70.00

Average Height of Plants (m): 1.00

Vigor Collar Girth (cms): 20.00

Weather Records are Updated?: Yes

Max. Height of Plants (cms): 3.50

Local Names of Species Planted: Karanj, Sisoo, Kashid

Species Not Suitable for the Area: -

Plantation Protection: Good (50-70)

Suitability as per Site: Yes

Gradation by the Evaluator: Good



Number of inspection visits by officers

APCCF: 0

CCF / CF: 0

DCF: 0

ACF: 0


Special Comments / Observations / Remarks: Soil is very hard murumy and bouldery. Due to hard strata growth is hampered.

Name(s) of the Evaluators: Mr. P. K. Kulkarni

Date of Evaluation: 12/29/2022

Names & Designation of the Local Staff Present: J. M. Gujale, RFO / R. B. Sanap, RO

Photographs of the Plantation Site:





Forest Circle: Pune

Forest Division: Sangli

Forest Range: Khanapur -Vita

Forest Round: Khanapur

Forest Beat: Vita

Name of the Road: Mahuli to Bhendawade

Kilometer Details: 0.200-1.2

Road Category: MDR

Length of Plantation (km): 2.00

GPS Location:

N 17.38 68 33 E 74 54 81 34

Month/Year of Planting: Jul-2022

Number of Plats per km.: 500

Plant Spacing (m): 4

Year wise Sanctioned Amount (Rs.)

PYO / PPO: 138475/-

FYO: 394495/-

SYO: 232608/-

TYO: 205101/-

4th Year Operations: 0/-

5th Year Operations: 0/-

Year wise Actual Expenditure Done (Rs.)

PYO / PPO: 136000/-

FYO: 249133/-

SYO: 147060/-

TYO: 162880/-

4th Year Operations: 0/-

5th Year Operations: 0/-

Evaluation Data

Length Enumerated (km): 1.00

No. of Plants Planted in Sample Area: 500

No. of Plants Surviving in Sample Area: 325

Plant Survival Percentage: 65.00

Health of Plants

Healthy Percentage: 50.00

Semi-Healthy Percentage: 30.00

Un-healthy Percentage: 20.00

Average Height of Plants (m): 1.50

Vigor Collar Girth (cms): 30.00

Weather Records are Updated?: Yes

Max. Height of Plants (cms): 5.00

Local Names of Species Planted: Karanj, Sisoo, Kashid

Species Not Suitable for the Area: -

Plantation Protection: Good (50-70)

Suitability as per Site: Yes

Gradation by the Evaluator: Good



Number of inspection visits by officers

APCCF: 0

CCF / CF: 0

DCF: 0

ACF: 0

Special Comments / Observations / Remarks: Soil is hard murumy. Kashid, Karanj and Sisoo have established and growing well.

Name(s) of the Evaluators: Mr. P. K. Kulkarni

Date of Evaluation: 12/29/2022

Names & Designation of the Local Staff Present: J. M. Gujale, RFO / R. B. Sanap, RO

Photographs of the Plantation Site:





Forest Circle: Pune

Forest Division: Sangli

Forest Range: Khanapur-Vita

Forest Round: Vita

Forest Beat: Vita

Name of the Road: Chinchani to Khairati mala

Kilometer Details: 0.200-1.2

Road Category: VR

Length of Plantation (km): 2.00

GPS Location:

N 17 20 89 76 E 74 56 40 95

Month/Year of Planting: Mar-2023

Number of Plats per km.: 500

Plant Spacing (m): 4

Year wise Sanctioned Amount (Rs.)

PYO / PPO: 138475/-

FYO: 394495/-

SYO: 232608/-

TYO: 205101/-

4th Year Operations: 0/-

5th Year Operations: 0/-

Year wise Actual Expenditure Done (Rs.)

PYO / PPO: 136000/-

FYO: 248633/-

SYO: 147060/-

TYO: 162880/-

4th Year Operations: 0/-

5th Year Operations: 0/-

Evaluation Data

Length Enumerated (km): 1.00

No. of Plants Planted in Sample Area: 500

No. of Plants Surviving in Sample Area: 351

Plant Survival Percentage: 70.20

Health of Plants

Healthy Percentage: 10.00

Semi-Healthy Percentage: 40.00

Un-healthy Percentage: 50.00

Average Height of Plants (m): 1.20

Vigor Collar Girth (cms): 15.00

Weather Records are Updated?: Yes

Max. Height of Plants (cms): 3.00

Local Names of Species Planted: Karanj, Sisoo, Kashid, Kanchan

Species Not Suitable for the Area: -

Plantation Protection: Good (50-70)

Suitability as per Site: Yes

Gradation by the Evaluator: Good



Number of inspection visits by officers

APCCF: 0

CCF / CF: 0

DCF: 0

ACF: 0


Special Comments / Observations / Remarks: Soil is hard murumy and bouldplant growth affected due to hard strata.

Name(s) of the Evaluators: Mr. P. K. Kulkarni

Date of Evaluation: 12/29/2022

Names & Designation of the Local Staff Present: J. M. Gujale, RFO / R. B. Sanap, RO

Photographs of the Plantation Site:





Forest Circle: Pune

Forest Division: Sangli

Forest Range: Sangli

Forest Round: Bhose

Forest Beat: Shipur

Name of the Road: Arag to Belanki

Kilometer Details: 0-2.5

Road Category: MDR

Length of Plantation (km): 5.00

GPS Location:

Start N 1647.643 E 7448.294

N 1650.075 E 7450.984

Month/Year of Planting: Mar-2023

Number of Plats per km.: 500

Plant Spacing (m): 4

Year wise Sanctioned Amount (Rs.)

PYO / PPO: 346189/-

FYO: 892379/-

SYO: 581519/-

TYO: 512752/-

4th Year Operations: 0/-

5th Year Operations: 0/-

Year wise Actual Expenditure Done (Rs.)

PYO / PPO: 340000/-

FYO: 636315/-

SYO: 367750/-

TYO: 417200/-

4th Year Operations: 0/-

5th Year Operations: 0/-

Evaluation Data

Length Enumerated (km): 2.50

No. of Plants Planted in Sample Area: 1250

No. of Plants Surviving in Sample Area: 1370

Plant Survival Percentage: 109.60

Health of Plants

Healthy Percentage: 30.00

Semi-Healthy Percentage: 30.00

Un-healthy Percentage: 40.00

Average Height of Plants (m): 1.50

Vigor Collar Girth (cms): 20.00

Weather Records are Updated?: Yes

Max. Height of Plants (cms): 6.00

Local Names of Species Planted: Gulmohor, Karanj, Kashid, Neem, Rain tree, Sisoo, Sitafal, Mango, Chinch

Species Not Suitable for the Area: -

Plantation Protection: Good (50-70)

Suitability as per Site: Yes

Gradation by the Evaluator: Good



Number of inspection visits by officers

APCCF: 0

CCF / CF: 0

DCF: 0

ACF: 0

Special Comments / Observations / Remarks: Soil is refractory with hard murum. wherever soil depth was good plants have come up well.

Name(s) of the Evaluators: Mr. P. K. Kulkarni

Date of Evaluation: 12/28/2022

Names & Designation of the Local Staff Present: V. S.Gurav, RFO / S. V. Sonawale, RO / A. M. Mali, Van Majur

Photographs of the Plantation Site:



The linked image cannot be displayed. The file may have been moved, renamed, or deleted. Verify that the link points to the correct file and location.



Forest Circle: Pune

Forest Division: Sangli

Forest Range: Shirala

Forest Round: Panumbre

Forest Beat: Panumbre

Name of the Road: Dhangarwada to Bamba, rwadi

Kilometer Details: 53-54

Road Category: MDR

Length of Plantation (km): 2.00

GPS Location:

N 17 08 46.42 E 73 54 33.66

N 17 08 09.59 E 73 55 25.83

Month/Year of Planting: Mar-2023

Number of Plats per km.: 500

Plant Spacing (m): 4

Year wise Sanctioned Amount (Rs.)

PYO / PPO: 138475/-

FYO: 394495/-

SYO: 232608/-

TYO: 305101/-

4th Year Operations: 0/-

5th Year Operations: 0/-

Year wise Actual Expenditure Done (Rs.)

PYO / PPO: 138242/-

FYO: 167613/-

SYO: 105165/-

TYO: 166530/-

4th Year Operations: 0/-

5th Year Operations: 0/-

Evaluation Data

Length Enumerated (km): 1.00

No. of Plants Planted in Sample Area: 500

No. of Plants Surviving in Sample Area: 255

Plant Survival Percentage: 51.00

Health of Plants

Healthy Percentage: 20.00

Semi-Healthy Percentage: 40.00

Un-healthy Percentage: 40.00

Average Height of Plants (m): 1.00

Vigor Collar Girth (cms): 8.00

Weather Records are Updated?: Yes

Max. Height of Plants (cms): 3.00

Local Names of Species Planted: Silver Oak, Karanj, Rain tree, Amaltas, Sianea, Simaruba

Species Not Suitable for the Area: -

Plantation Protection: Good (50-70)

Suitability as per Site: Yes

Gradation by the Evaluator: Good



Number of inspection visits by officers

APCCF: 0

CCF / CF: 0

DCF: 0

ACF: 1

Special Comments / Observations / Remarks: Area is refractory. Due to frequent fires plants are damaged.

Name(s) of the Evaluators: Mr. P. K. Kulkarni

Date of Evaluation: 12/27/2022

Names & Designation of the Local Staff Present: E. G. Pardhi, RFO / R .D. Yelowadikar, RO / Vitthal Pawar, Van majur

Photographs of the Plantation Site:



The linked image cannot be displayed. The file may have been moved, renamed, or deleted. Verify that the link points to the correct file and location.



Forest Circle: Pune

Forest Division: Sangli

Forest Range: Shirala

Forest Round: Panumbre

Forest Beat: Panumbre

Name of the Road: Arala to Berdewadi

Kilometer Details: 45-47.5

Road Category: SH

Length of Plantation (km): 5.00

GPS Location:

Start N17 06 00.14, E73 54 19.38

End 17 0820.24 E73 55 04.30

Month/Year of Planting: Jun-2019

Number of Plats per km.: 500

Plant Spacing (m): 4

Year wise Sanctioned Amount (Rs.)

PYO / PPO: 346189/-

FYO: 986236/-

SYO: 581519/-

TYO: 512752/-

4th Year Operations: 0/-

5th Year Operations: 0/-

Year wise Actual Expenditure Done (Rs.)

PYO / PPO: 344565/-

FYO: 653977/-

SYO: 345300/-

TYO: 3902000/-

4th Year Operations: 0/-

5th Year Operations: 0/-

Evaluation Data

Length Enumerated (km): 2.50

No. of Plants Planted in Sample Area: 1250

No. of Plants Surviving in Sample Area: 650

Plant Survival Percentage: 52.00

Health of Plants

Healthy Percentage: 20.00

Semi-Healthy Percentage: 40.00

Un-healthy Percentage: 40.00

Average Height of Plants (m): 2.00

Vigor Collar Girth (cms): 15.00

Weather Records are Updated?: Yes

Max. Height of Plants (cms): 5.00

Local Names of Species Planted: Gulmohor, Kanchan, Rain tree, Silver Oak, Amaltas, Sianea, Shiras, Karanj

Species Not Suitable for the Area: Karanj

Plantation Protection: Good (50-70)

Suitability as per Site: Yes

Gradation by the Evaluator: Good



Number of inspection visits by officers

APCCF: 0

CCF / CF: 0

DCF: 0

ACF: 1

Special Comments / Observations / Remarks: The strata is hard, murumicoupled with boulders.

Name(s) of the Evaluators: Mr. P. K. Kulkarni

Date of Evaluation: 12/27/2022

Names & Designation of the Local Staff Present: E. G. Pardhi, RFO / R .D. Yelowadikar, RO / Vitthal Pawar, Van majur

Photographs of the Plantation Site:





Forest Circle: Pune

Forest Division: Satara

Forest Range: Khandala

Forest Round: Khandala

Forest Beat: Shirval and Kanheri

Name of the Road: Race-course to Kanheri

Kilometer Details: 0-4

Road Category: VR

Length of Plantation (km): 4.00

GPS Location:

18.089480 73.985758

18.092089 73.940207

Month/Year of Planting: Jul-2019

Number of Plats per km.: 500

Plant Spacing (m): 4

Year wise Sanctioned Amount (Rs.)

PYO / PPO: 242047/-

FYO: 712670/-

SYO: 464462/-

TYO: 498808/-

4th Year Operations: 0/-

5th Year Operations: 0/-

Year wise Actual Expenditure Done (Rs.)

PYO / PPO: 252047/-

FYO: 411595/-

SYO: 331110/-

TYO: 208309/-

4th Year Operations: 0/-

5th Year Operations: 0/-

Evaluation Data

Length Enumerated (km): 2.00

No. of Plants Planted in Sample Area: 1000

No. of Plants Surviving in Sample Area: 447

Plant Survival Percentage: 44.70

Health of Plants

Healthy Percentage: 62.00

Semi-Healthy Percentage: 24.00

Un-healthy Percentage: 14.00

Average Height of Plants (m): 1.00

Vigor Collar Girth (cms): 23.00

Weather Records are Updated?: Yes

Max. Height of Plants (cms): 300.00

Local Names of Species Planted: Awala, Chinch, Karanj, Amba, , Sitafal, Pimpal, Vad, Kanchan, Shivan, Neem, Apata, Kawathh, Pimparan, Bahava, Bomboo, Peru, Kashid, Acrocarpus, Rain tree, Chilhar, Silver Oak

Species Not Suitable for the Area: Amba, , Peru

Plantation Protection: Unsatisfactory (30-50)

Suitability as per Site: Yes

Gradation by the Evaluator: Good



Number of inspection visits by officers

APCCF: 0

CCF / CF: 0

DCF: 0

ACF: 0


Special Comments / Observations / Remarks: The plantation site is handed over to Deputy Engineer, Zilha Parishad, Khandala on 17th July 2022. The treatment and grid maps are not prepared as expected in forestry works. The total length and effective length is not recorded. The number pits dug on either side in each grid is not recorded and due to it the percentage of surviving plants is seems to be down. The present percentage of surviving plants is lowered due to roadworks and lack of protection after handing over of the site.

Name(s) of the Evaluators: Mr. Vivek Davare

Date of Evaluation: 12/27/2022

Names & Designation of the Local Staff Present: Mr. Langade, ACF, SFD Satara / Mr. A. D. Bhalekar, Forester, Khandala / Mr. S.D. Badade, Forest Gaurd

Photographs of the Plantation Site:





Forest Circle: Pune

Forest Division: Satara

Forest Range: Khandala

Forest Round: Lonand

Forest Beat: Lonand and Padali

Name of the Road: Bori to Waghoshi

Kilometer Details: 0-6

Road Category: VR

Length of Plantation (km): 6.00

GPS Location:

18.063995 74.141892

18.039421 74.142435

Month/Year of Planting: Jul-2019

Number of Plats per km.: 500

Plant Spacing (m): 4

Year wise Sanctioned Amount (Rs.)

PYO / PPO: 363069/-

FYO: 1153162/-

SYO: 696693/-

TYO: 748212/-

4th Year Operations: 0/-

5th Year Operations: 0/-

Year wise Actual Expenditure Done (Rs.)

PYO / PPO: 363069/-

FYO: 706433/-

SYO: 349301/-

TYO: 339364/-

4th Year Operations: 0/-

5th Year Operations: 0/-

Evaluation Data

Length Enumerated (km): 3.00

No. of Plants Planted in Sample Area: 1500

No. of Plants Surviving in Sample Area: 557

Plant Survival Percentage: 37.13

Health of Plants

Healthy Percentage: 68.95

Semi-Healthy Percentage: 19.35

Un-healthy Percentage: 11.70

Average Height of Plants (m): 1.47

Vigor Collar Girth (cms): 27.00

Weather Records are Updated?: Yes

Max. Height of Plants (cms): 227.00

Local Names of Species Planted: AAwala, Chinch, Karanj, Sitafal, Vad, Pimpal, Kanchan, Shivan, Khair, Umbar, Kawathh, Pimparan, Rain tree, Chilhar, Bahava, Bomboo, Wavala

Species Not Suitable for the Area: -

Plantation Protection: Unsatisfactory (30-50)

Suitability as per Site: Yes

Gradation by the Evaluator: Good



Number of inspection visits by officers

APCCF: 0

CCF / CF: 0

DCF: 0

ACF: 0


Special Comments / Observations / Remarks: The plantation site is handed over to the Deputy Engineer, Zilha Parishad, Khandala on 19th 2022 after drawing the panchnama with 71.67 percentage of surviving plants. The treatment and grid maps are not prepared as expected in forestry works. The total length of road is about 8.0 kms and the effective length is 6.00kms. The actual pits dug in each 100 m length grid is not recorded and hence the percentage of surviving plants seems to be down. The present percentage of surviving plants is lowered due to roadworks and lack of the protection after handing over of the plantation site.

Name(s) of the Evaluators: Mr. Vivek Davare

Date of Evaluation: 12/28/2022

Names & Designation of the Local Staff Present: Mr. S.D. Badade, Forest Gaurd

Photographs of the Plantation Site:





Forest Circle: Pune

Forest Division: Satara

Forest Range: Koregaon

Forest Round: Koregaon

Forest Beat: Ekambe

Name of the Road: Koregaon to Ekambe

Kilometer Details: 0-2

Road Category: VR

Length of Plantation (km): 2.00

GPS Location:

Latitude -17.694669 Longitude- 74.189600

17.691133 74.197888

Month/Year of Planting: Jun-2019

Number of Plats per km.: 500

Plant Spacing (m): 4

Year wise Sanctioned Amount (Rs.)

PYO / PPO: 126711/-

FYO: 398102/-

SYO: 232608/-

TYO: 249404/-

4th Year Operations: 0/-

5th Year Operations: 0/-

Year wise Actual Expenditure Done (Rs.)

PYO / PPO: 108949/-

FYO: 189951/-

SYO: 150731/-

TYO: 213837/-

4th Year Operations: 0/-

5th Year Operations: 0/-

Evaluation Data

Length Enumerated (km): 1.00

No. of Plants Planted in Sample Area: 500

No. of Plants Surviving in Sample Area: 129

Plant Survival Percentage: 25.80

Health of Plants

Healthy Percentage: 77.00

Semi-Healthy Percentage: 13.00

Un-healthy Percentage: 10.00

Average Height of Plants (m): 1.93

Vigor Collar Girth (cms): 28.00

Weather Records are Updated?: Yes

Max. Height of Plants (cms): 600.00

Local Names of Species Planted: Gulmohor, Jambhul, Kanchan, Chinch, Sisoo, Kashid, Vad, Karanj

Species Not Suitable for the Area: -

Plantation Protection: Poor (Below 30)

Suitability as per Site: Yes

Gradation by the Evaluator: Good



Number of inspection visits by officers

APCCF: 0

CCF / CF: 0

DCF: 0

ACF: 0


Special Comments / Observations / Remarks: The plantation site is handed over to PWD on 14th July 2022 with 82 of surviving plants. The present status of survival of plants is lowered due to road works and lack of protection after handing over Plantation site. The treatment and grid maps are not prepared as expected in forestry works.

Name(s) of the Evaluators: Mr. Vivek Davare

Date of Evaluation: 12/30/2022

Names & Designation of the Local Staff Present: Mr. R. A. Kale, RFO, Koregaon SFD / M/s. P. N. Mane, Forester

Photographs of the Plantation Site:





Forest Circle: Pune

Forest Division: Satara

Forest Range: Koregaon

Forest Round: Koregaon

Forest Beat: Kinhai

Name of the Road: Kinhai to Hivare

Kilometer Details: 0-4

Road Category: VR

Length of Plantation (km): 4.00

GPS Location:

Latitude -17.820783 Longitude-74.198904

17.797496

74.177113

Month/Year of Planting: Jul-2019

Number of Plats per km.: 500

Plant Spacing (m): 4

Year wise Sanctioned Amount (Rs.)

PYO / PPO: 253423/-

FYO: 796204/-

SYO: 465216/-

TYO: 498808/-

4th Year Operations: 0/-

5th Year Operations: 0/-

Year wise Actual Expenditure Done (Rs.)

PYO / PPO: 220999/-

FYO: 384512/-

SYO: 297428/-

TYO: 411994/-

4th Year Operations: 0/-

5th Year Operations: 0/-

Evaluation Data

Length Enumerated (km): 2.00

No. of Plants Planted in Sample Area: 1000

No. of Plants Surviving in Sample Area: 306

Plant Survival Percentage: 30.60

Health of Plants

Healthy Percentage: 72.00

Semi-Healthy Percentage: 21.00

Un-healthy Percentage: 7.00

Average Height of Plants (m): 0.72

Vigor Collar Girth (cms): 35.00

Weather Records are Updated?: Yes

Max. Height of Plants (cms): 850.00

Local Names of Species Planted: Vad, Pimpal, Chinch, Sitafal, Awala, Karanj, Kashid, Rain tree, Sisoo

Species Not Suitable for the Area: -

Plantation Protection: Unsatisfactory (30-50)

Suitability as per Site: Yes

Gradation by the Evaluator: Good



Number of inspection visits by officers

APCCF: 0

CCF / CF: 0

DCF: 1

ACF: 1


Special Comments / Observations / Remarks: This plantation site was handed over to PWD on 19th June 2022 and the percentage of surviving plants was recorded 80 in panchnama. The most of plants damaged due to roadworks and lack of protection. The treatment map is not prepared as expected in forestry works. The prominent landmarks are not recorded on grid map. It was told that the farmers in adjoining area planted grafted fruits plants in the pits dug by SFD.

Name(s) of the Evaluators: Mr. Vivek Davare

Date of Evaluation: 12/29/2022

Names & Designation of the Local Staff Present: Mr. R. A. Kale, RFO, Koregaon / Mr. R.A. Kumbhar, Forester

Photographs of the Plantation Site:





Forest Circle: Pune

Forest Division: Satara

Forest Range: Koregaon

Forest Round: Wathar

Forest Beat: Banawadi

Name of the Road: Palashi to Ganeshkhind

Kilometer Details: 0-4

Road Category: VR

Length of Plantation (km): 4.00

GPS Location:

Latitude 17.814266 Longitude 74.101757

17.830422 74.076281

Month/Year of Planting: Jul-2019

Number of Plats per km.: 500

Plant Spacing (m): 4

Year wise Sanctioned Amount (Rs.)

PYO / PPO: 253423/-

FYO: 796204/-

SYO: 465216/-

TYO: 498808/-

4th Year Operations: 0/-

5th Year Operations: 0/-

Year wise Actual Expenditure Done (Rs.)

PYO / PPO: 220999/-

FYO: 364516/-

SYO: 306890/-

TYO: 409372/-

4th Year Operations: 0/-

5th Year Operations: 0/-

Evaluation Data

Length Enumerated (km): 2.00

No. of Plants Planted in Sample Area: 1000

No. of Plants Surviving in Sample Area: 496

Plant Survival Percentage: 49.60

Health of Plants

Healthy Percentage: 74.00

Semi-Healthy Percentage: 16.00

Un-healthy Percentage: 10.00

Average Height of Plants (m): 2.25

Vigor Collar Girth (cms): 42.00

Weather Records are Updated?: Yes

Max. Height of Plants (cms): 334.00

Local Names of Species Planted: Gulmohor, Wavala, Kashid, Karanj, Sitafal, Jambhul, Gulmohar, Bhendhi, Savar, Peltoforum, Rain tree, Neem, Pimpal

Species Not Suitable for the Area: -

Plantation Protection: Good (50-70)

Suitability as per Site: Yes

Gradation by the Evaluator: Good



Number of inspection visits by officers

APCCF: 0

CCF / CF: 0

DCF: 0

ACF: 0


Special Comments / Observations / Remarks: The plantation site is handed over to PWD on 04th July 2022 with 80 survival of percentage of plants as per panchnama. The present percentage of surviving plants is lowered due to roadworks and lack of protection after handing over of the site. The treatment and grid maps are not prepared as expected in forestry works.

Name(s) of the Evaluators: Mr. Vivek Davare

Date of Evaluation: 12/29/2022

Names & Designation of the Local Staff Present: Mr. R. A. Kale, RFO, Koregaon SFD / Mr. A. D. Sawant, Forester

Photographs of the Plantation Site:





Forest Circle: Pune

Forest Division: Solapur

Forest Range: Akkalkot

Forest Round: Akkalkot

Forest Beat: MAIn dargi

Name of the Road: Sadalapur to Chikkehali

Kilometer Details: 0.00 --6.00

Road Category: VR

Length of Plantation (km): 5.73

GPS Location:

(1) N-17.31692,E-76.17978 (2) N-17.31692, E-17.18025 (3) N-17.34527, E-76.17894

(4) N-17.34518, E-76.17.922

Month/Year of Planting: Jul-2019

Number of Plats per km.: 500

Plant Spacing (m): 4 X 4

Year wise Sanctioned Amount (Rs.)

PYO / PPO: 346179/-

FYO: 875061/-

SYO: 586119/-

TYO: 512752/-

4th Year Operations: 0/-

5th Year Operations: 0/-

Year wise Actual Expenditure Done (Rs.)

PYO / PPO: 329922/-

FYO: 621254/-

SYO: 263750/-

TYO: 397052/-

4th Year Operations: 0/-

5th Year Operations: 0/-

Evaluation Data

Length Enumerated (km): 2.50

No. of Plants Planted in Sample Area: 1250

No. of Plants Surviving in Sample Area: 773

Plant Survival Percentage: 61.84

Health of Plants

Healthy Percentage: 70.00

Semi-Healthy Percentage: 7.00

Un-healthy Percentage: 23.00

Average Height of Plants (m): 2.03

Vigor Collar Girth (cms): 22.00

Weather Records are Updated?: Yes

Max. Height of Plants (cms): 510.00

Local Names of Species Planted: Sisoo, Karanj, Kanchan, Shiva, Neem, Chinch, Jambhul, Kashid

Species Not Suitable for the Area: Kashid

Plantation Protection: Good (50-70)

Suitability as per Site: Yes

Gradation by the Evaluator: Good



Number of inspection visits by officers

APCCF: 0

CCF / CF: 0

DCF: 1

ACF: 1


Special Comments / Observations / Remarks: (1) About 500 of planted trees, were uprooted, by nearby road-side farmers, for their Agricultural operations. This is because, Estimate is made for 3 years only. Thereafter likely to be handed over to PWD, and due to lack of funds, no provision for watch and ward. (2) Availability of funds, is irregular, this hampers quality of work.

Name(s) of the Evaluators: Mr. R. T. More

Date of Evaluation: 12/31/2022

Names & Designation of the Local Staff Present: Shri. Aher, RO, Akkalkot

Photographs of the Plantation Site:





Forest Circle: Pune

Forest Division: Solapur

Forest Range: Mangalwedha SFD

Forest Round: Mangalwedha

Forest Beat: Mangalwedha

Name of the Road: Nandeshwar to Redde

Kilometer Details: 0.00--5.00

Road Category: VR

Length of Plantation (km): 3.50

GPS Location:

(1)N -17.360233 E-75.375269. (2) N-17.357185, E-75.384424

(3) N-17.349868, E-75.405624 (4) N-17.349879, E-75.405696

Month/Year of Planting: Jun-2019

Number of Plats per km.: 500

Plant Spacing (m): 4 X 4

Year wise Sanctioned Amount (Rs.)

PYO / PPO: 346178/-

FYO: 875061/-

SYO: 586117/-

TYO: 512752/-

4th Year Operations: 0/-5th Year Operations: 0/-**Year wise Actual Expenditure Done (Rs.)**

PYO / PPO: 329992/-

FYO: 605520/-

SYO: 288073/-

TYO: 422280/-

4th Year Operations: 0/-5th Year Operations: 0/-**Evaluation Data**

Length Enumerated (km): 2.50

No. of Plants Planted in Sample Area: 1786

No. of Plants Surviving in Sample Area: 1393

Plant Survival Percentage: 78.00

Health of Plants

Healthy Percentage: 62.44

Semi-Healthy Percentage: 20.95

Un-healthy Percentage: 16.60

Average Height of Plants (m): 3.85

Vigor Collar Girth (cms): 18.00

Weather Records are Updated?: Yes

Max. Height of Plants (cms): 650.00

Local Names of Species Planted: Chinch, Awala, Shivan, Pimpal, Neem, Karanj, Wad, Kashid

Species Not Suitable for the Area: Kashid

Plantation Protection: Unsatisfactory (30-50)

Suitability as per Site: Yes

Gradation by the Evaluator: Very Good



Number of inspection visits by officers

APCCF: 0

CCF / CF: 0

DCF: 0

ACF: 1

Special Comments / Observations / Remarks: (1) Total length of Road-side plantation, as per estimate is 5.00 kms.,but after 3.50 kms.strong oppose from road-side farmers noticed, and therefore, total no.of plants were planted in 3.50 kms. This results no. of plants increased from 500/km.to 714/ km. (2) Estimate for plantation work was made from PYO/PPO works,FYO, SYO and TYO works. After that, it is handed over to PWD. Thereby for want of provision of Watchman, it is open to public for misbehaviour. In this site about 200 to 250 plants, might have atAin ed a good healthy hight, were uprooted by nearby farmers, for their agricultural operations.


(3) Irregular availability of fund, hampers the progress of works.

Name(s) of the Evaluators: Mr. R. T. More

Date of Evaluation: 12/30/2022

Names & Designation of the Local Staff Present: Shri. A. S. Atole, ACF (incharge) and RFO Pandharpur / Smt. N. K. Khobragade, RFO, Mangalwedha / Shri. A. N. Chaudhari, RO, Mangalwedha / Shri. R. B. Kumbha r, Forest Guard, Mangalwedha

Photographs of the Plantation Site:





Forest Circle: Pune

Forest Division: Solapur

Forest Range: Solapur

Forest Round: Solapur (South)

Forest Beat: Kanbas

Name of the Road: Dhotri to Tandulwadi

Kilometer Details: 2.00-12.00

Road Category: NH

Length of Plantation (km): 12.00

GPS Location:

(1) N-17.40641, E-76.05147 (2) N-17.45548, E-76.05305

(3) N-17.40643, E-76.05143 (4) N-17.45547, E-76.05300

Month/Year of Planting: Jun-2019

Number of Plats per km.: 500

Plant Spacing (m): 4 X 4

Year wise Sanctioned Amount (Rs.)

PYO / PPO: 692357/-

FYO: 1750122/-

SYO: 1172237/-

TYO: 1025504/-

4th Year Operations: 0/-

5th Year Operations: 0/-

Year wise Actual Expenditure Done (Rs.)

PYO / PPO: 672563/-

FYO: 1499535/-

SYO: 1020665/-

TYO: 752826/-

4th Year Operations: 0/-

5th Year Operations: 0/-

Evaluation Data

Length Enumerated (km): 5.00

No. of Plants Planted in Sample Area: 2500

No. of Plants Surviving in Sample Area: 1534

Plant Survival Percentage: 61.36

Health of Plants

Healthy Percentage: 94.00

Semi-Healthy Percentage: 4.00

Un-healthy Percentage: 2.00

Average Height of Plants (m): 3.01

Vigor Collar Girth (cms): 33.00

Weather Records are Updated?: Yes

Max. Height of Plants (cms): 550.00

Local Names of Species Planted: Neem, Shivan, Gulmohor, Karanj, Jambhalun, Savar, Chinch, Rain tree, Kashid, Hiwar

Species Not Suitable for the Area: Kashid, Gulmohor

Plantation Protection: Good (50-70)

Suitability as per Site: Yes

Gradation by the Evaluator: Good



Number of inspection visits by officers

APCCF: 0

CCF / CF: 0

DCF: 1

ACF: 1


Special Comments / Observations / Remarks: (1) Estimate of plantation is prepared for three years and afterword it is handed over to PWD. There after due to lack of Funds, no watch and ward and about 1,.80 kms both sides from starting point, (Dhotri),drAin age was excavated. This results loss of about three years growth plants, they were uprooted. (2) Unavailability of funds in a time, results hamper of works.

Name(s) of the Evaluators: Mr. R. T. More

Date of Evaluation: 12/31/2022

Names & Designation of the Local Staff Present: Shri. K. L. Jadhavar, RFO, Solapur / Shri. S. M. Joshi, RO, Solapur / Shri. G.M. Mali, RO, Solapur

Photographs of the Plantation Site:





Forest Circle: Thane

Forest Division: Dahanu

Forest Range: Kasa

Forest Round: Mahalaxmi

Forest Beat: Sonale

Name of the Road: Vivalvedhe to Waghadi

Kilometer Details: 0-4

Road Category: VR

Length of Plantation (km): 4.30

GPS Location:

Start Lat 19.944878. Long 72.938525

End. Lat. 19.944849. Long 72.938487

Month/Year of Planting: Jun-2019

Number of Plats per km.: 500

Plant Spacing (m): 4×4

Year wise Sanctioned Amount (Rs.)

PYO / PPO: 290314/-

FYO: 694919/-

SYO: 474503/-

TYO: 427638/-

4th Year Operations: 0/-

5th Year Operations: 0/-

Year wise Actual Expenditure Done (Rs.)

PYO / PPO: 155942/-

FYO: 485108/-

SYO: 213744/-

TYO: 339836/-

4th Year Operations: 0/-

5th Year Operations: 0/-

Evaluation Data

Length Enumerated (km): 2.15

No. of Plants Planted in Sample Area: 1000

No. of Plants Surviving in Sample Area: 717

Plant Survival Percentage: 71.70

Health of Plants

Healthy Percentage: 66.52

Semi-Healthy Percentage: 28.18

Un-healthy Percentage: 5.30

Average Height of Plants (m): 2.25

Vigor Collar Girth (cms): 20.00

Weather Records are Updated?: Yes

Max. Height of Plants (cms): 400.00

Local Names of Species Planted: Wavla, Khaya, Karanj, Bahawa, Bel, Behada, Shisav, Safed, Sawar, Saptarni, Bamboo, Peltoforum, Kaju

Species Not Suitable for the Area: Bel, Behada

Plantation Protection: Very Good (70-90)

Suitability as per Site: Yes

Gradation by the Evaluator: Very Good



Number of inspection visits by officers

APCCF: 0

CCF / CF: 0

DCF: 1

ACF: 1


Special Comments / Observations / Remarks: Overall plantation is very good. Protection and other maintenance works are done properly by the staff. Choice of nearby farmers has been considered for species. The staff must be appreciated for their keen interest in the work even in Corona pandemic.

Name(s) of the Evaluators: Mr. P. A. Sutale

Date of Evaluation: 12/27/2022

Names & Designation of the Local Staff Present: Shri. Navin Machchi, RFO, SFD Dahanu / Shri. Nathuram Dukale, RO, SFD Dahanu / Shri. Vikrant Sonawane, Forest Guard, SFD Dahanu

Photographs of the Plantation Site:





Forest Circle: Thane

Forest Division: Dahanu

Forest Range: Mandavi

Forest Round: Sativali

Forest Beat: Sarja Mori

Name of the Road: Kaman to Chinchoti

Kilometer Details: 0-4

Road Category: SH

Length of Plantation (km): 4.00

GPS Location:

Start 19 34 53 71. Long 72.91924

End Lat 19.21 30 Long 72 54 29

Month/Year of Planting: Jun-2019

Number of Plats per km.: 500

Plant Spacing (m): 4×4

Year wise Sanctioned Amount (Rs.)

PYO / PPO: 275299/-

FYO: 664719/-

SYO: 457067/-

TYO: 410201/-

4th Year Operations: 0/-

5th Year Operations: 0/-

Year wise Actual Expenditure Done (Rs.)

PYO / PPO: 157658/-

FYO: 604391/-

SYO: 420361/-

TYO: 333554/-

4th Year Operations: 0/-

5th Year Operations: 0/-

Evaluation Data

Length Enumerated (km): 2.00

No. of Plants Planted in Sample Area: 1000

No. of Plants Surviving in Sample Area: 510

Plant Survival Percentage: 51.00

Health of Plants

Healthy Percentage: 88.00

Semi-Healthy Percentage: 10.00

Un-healthy Percentage: 2.00

Average Height of Plants (m): 2.50

Vigor Collar Girth (cms): 11.00

Weather Records are Updated?: Yes

Max. Height of Plants (cms): 400.00

Local Names of Species Planted: Awala, Kashid, Neem, Kanchan, Bahawa, Rain tree, Peltoforum, Vilayati Chinch, Gulmohor

Species Not Suitable for the Area: Awala, Gulmohor, Bahawa

Plantation Protection: Good (50-70)

Suitability as per Site: Yes

Gradation by the Evaluator: Good



Number of inspection visits by officers

APCCF: 0

CCF / CF: 0

DCF: 1

ACF: 1

Special Comments / Observations / Remarks: The road is State Highway having more traffic and developmental works going on both sides of the road .However, even in Corona pandemic, the staff has performed their duties to make this plantation successful up to 51.

Name(s) of the Evaluators: Mr. P. A. Sutale

Date of Evaluation: 12/26/2022

Names & Designation of the Local Staff Present: Shri. Sachin Bhangare, RFO, SFD Vasai / Shri. U. Chandorkar, RO, SFD Vasai

Photographs of the Plantation Site:





Forest Circle: Thane

Forest Division: Jawhar

Forest Range: Kanchad

Forest Round: Uprale

Forest Beat: Utavli

Name of the Road: Utavli to Kokanipada

Kilometer Details: 0-2

Road Category: VR

Length of Plantation (km): 3.30

GPS Location:

Start Lat N 19.43147 Long E 73.05344

End. Lat N19.42496. Long E 73.06097

Month/Year of Planting: Jun-2019

Number of Plats per km.: 500

Plant Spacing (m): 4

Year wise Sanctioned Amount (Rs.)

PYO / PPO: 86091/-

FYO: 347460/-

SYO: 237257/-

TYO: 213819/-

4th Year Operations: 0/-

5th Year Operations: 0/-

Year wise Actual Expenditure Done (Rs.)

PYO / PPO: 83788/-

FYO: 150151/-

SYO: 88107/-

TYO: 105316/-

4th Year Operations: 0/-

5th Year Operations: 0/-

Evaluation Data

Length Enumerated (km): 1.65

No. of Plants Planted in Sample Area: 500

No. of Plants Surviving in Sample Area: 251

Plant Survival Percentage: 50.20

Health of Plants

Healthy Percentage: 72.91

Semi-Healthy Percentage: 18.33

Un-healthy Percentage: 8.76

Average Height of Plants (m): 2.70

Vigor Collar Girth (cms): 43.00

Weather Records are Updated?: Yes

Max. Height of Plants (cms): 500.00

Local Names of Species Planted: Neem, Khaya, Karanj, Kashid, Kanchan, Bahawa, Peltoforam, Kaju, Moha, Sitaphal, Gulmohor, Vilayati Chinch, Shivan, Jambhul, Bel

Species Not Suitable for the Area: Moha, Bel

Plantation Protection: Good (50-70)

Suitability as per Site: Yes

Gradation by the Evaluator: Good



Number of inspection visits by officers

APCCF: 0

CCF / CF: 0

DCF: 1

ACF:


Special Comments / Observations / Remarks: Utavli to Kokanipada is a main road (VR). Actual plantation is done on its left side branch passing via Topalepada which joins the main road at Bhadange. Overall plantation is good. Some of the plants like Khaya, Peltoforum, Kashid have attained height between 4 to 5 meteThe staff must be appreciated for their efforts even in Corona pandemic.

Name(s) of the Evaluators: Mr. P. A. Sutale

Date of Evaluation: 12/28/2022

Names & Designation of the Local Staff Present: Shri. Niranjan Vaidya, RFO, SFD Wada / Shri. Rajendra Bandabe, RO, SFD, Wada / Shri. Dattatraya Teli, Forest Guard, SFD Wada

Photographs of the Plantation Site:





Forest Circle: Thane

Forest Division: Jawhar

Forest Range: Khodala

Forest Round: Kiniste

Forest Beat: Kochala

Name of the Road: Kochala to Kochala dam

Kilometer Details: 0-2

Road Category: VR

Length of Plantation (km): 3.00

GPS Location:

Start Lat N 19.43210. Long E. 73.25496

End. Lat. N 19.44511. Long E. 73.25436

Month/Year of Planting: Jun-2019

Number of Plats per km.: 500

Plant Spacing (m): 4

Year wise Sanctioned Amount (Rs.)

PYO / PPO: 145157/-

FYO: 347460/-

SYO: 237252/-

TYO: 213819/-

4th Year Operations: 0/-

5th Year Operations: 0/-

Year wise Actual Expenditure Done (Rs.)

PYO / PPO: 84083/-

FYO: 309438/-

SYO: 160786/-

TYO: 172534/-

4th Year Operations: 0/-

5th Year Operations: 0/-

Evaluation Data

Length Enumerated (km): 1.50

No. of Plants Planted in Sample Area: 500

No. of Plants Surviving in Sample Area: 334

Plant Survival Percentage: 66.80

Health of Plants

Healthy Percentage: 71.00

Semi-Healthy Percentage: 22.00

Un-healthy Percentage: 7.00

Average Height of Plants (m): 2.15

Vigor Collar Girth (cms): 20.00

Weather Records are Updated?: Yes

Max. Height of Plants (cms): 400.00

Local Names of Species Planted: Awala , Shisav, Pangara, Karanj, Wavala, Moha, Umbar, Apta, Peltoforum, Rain tree, Kashid, Kanchan, Jambhul, Bahawa, Palas, Tetu, Varas, Sag, Vehala

Species Not Suitable for the Area: Moha

Plantation Protection: Good (50-70)

Suitability as per Site: Yes

Gradation by the Evaluator: Good



Number of inspection visits by officers

APCCF: 0

CCF / CF: 0

DCF: 1

ACF: 1


Special Comments / Observations / Remarks: Site is a remote location from Range headquarte
However the field staff has done their duties to make this plantation successful. S econd and Third
year operations are carried out in Corona Pandemic, which is noteworthy.

Name(s) of the Evaluators: Mr. P. A. Sutale

Date of Evaluation: 12/29/2022

Names & Designation of the Local Staff Present: Smt.U. S. Bagade, RFO, SFD Mokhada / Shri. Netaji
Kini, RO, SFD Mokhada

Photographs of the Plantation Site:





Forest Circle: Thane

Forest Division: Jawhar

Forest Range: Khodala

Forest Round: Koshimshet

Forest Beat: Vashala

Name of the Road: Shivali to Vashala

Kilometer Details: 0-2

Road Category: VR

Length of Plantation (km): 2.80

GPS Location:

Start Lat N 19.872924. Long E 73.349637

End. Lat N 19.866711. Long E 73.350042

Month/Year of Planting: Jun-2019

Number of Plats per km.: 500

Plant Spacing (m): 4

Year wise Sanctioned Amount (Rs.)

PYO / PPO: 145157/-

FYO: 347460/-

SYO: 237252/-

TYO: 213819/-

4th Year Operations: 0/-

5th Year Operations: 0/-

Year wise Actual Expenditure Done (Rs.)

PYO / PPO: 84083/-

FYO: 301498/-

SYO: 160774/-

TYO: 173106/-

4th Year Operations: 0/-

5th Year Operations: 0/-

Evaluation Data

Length Enumerated (km): 1.40

No. of Plants Planted in Sample Area: 500

No. of Plants Surviving in Sample Area: 320

Plant Survival Percentage: 64.00

Health of Plants

Healthy Percentage: 71.00

Semi-Healthy Percentage: 21.00

Un-healthy Percentage: 8.00

Average Height of Plants (m): 2.80

Vigor Collar Girth (cms): 30.00

Weather Records are Updated?: Yes

Max. Height of Plants (cms): 500.00

Local Names of Species Planted: Umbar, Amba, , Jambhul, Apta, Moha, Acacia, Mangium, Kashid, Rain tree, Ain , Jirafa, Awala , Kaju, Khaya, Peltoforum, Palas, Sawar

Species Not Suitable for the Area: Moha, Apta

Plantation Protection: Good (50-70)

Suitability as per Site: Yes

Gradation by the Evaluator: Good



Number of inspection visits by officers

APCCF: 0

CCF / CF: 0

DCF: 1

ACF: 1


Special Comments / Observations / Remarks: Site selection is proper. Slow growing species should have been avoided. Acacia mangium, Jambhul, Shisav, Awala found with healthy growth. The field staff is appreciable for the success of the plantation with 64 survival.

Name(s) of the Evaluators: Mr. P. A. Sutale

Date of Evaluation: 12/29/2022

Names & Designation of the Local Staff Present: Smt. U. S. Bagade, RFO, SFD Mokhada / Shri. Netaji Kini, RO, SFD Mokhada

Photographs of the Plantation Site:





Forest Circle: Thane

Forest Division: Jawhar

Forest Range: North Jawhar

Forest Round: Aptale

Forest Beat: Ghivanda

Name of the Road: Kurulpada to Nangarmoda

Kilometer Details: 0-2

Road Category: VR

Length of Plantation (km): 2.20

GPS Location:

Lat 19.921938. Long. 73.303569

Month/Year of Planting: Jun-2019

Number of Plats per km.: 500

Plant Spacing (m): 4

Year wise Sanctioned Amount (Rs.)

PYO / PPO: 86091/-

FYO: 347460/-

SYO: 237257/-

TYO: 213819/-

4th Year Operations: 0/-

5th Year Operations: 0/-

Year wise Actual Expenditure Done (Rs.)

PYO / PPO: 84053/-

FYO: 209797/-

SYO: 150232/-

TYO: 168836/-

4th Year Operations: 0/-

5th Year Operations: 0/-

Evaluation Data

Length Enumerated (km): 1.10

No. of Plants Planted in Sample Area: 500

No. of Plants Surviving in Sample Area: 280

Plant Survival Percentage: 56.00

Health of Plants

Healthy Percentage: 69.00

Semi-Healthy Percentage: 23.00

Un-healthy Percentage: 8.00

Average Height of Plants (m): 2.20

Vigor Collar Girth (cms): 25.00

Weather Records are Updated?: Yes

Max. Height of Plants (cms): 400.00

Local Names of Species Planted: Karanj, Moha, Wavala, Khaya, Peltoforum, Rain tree, Chinch, Behada, Kaju, Bhandi, Sitaphal, Jambhul, Ain , Arjun, Apta, Awala , Sag, Kashid, Mango, Neem

Species Not Suitable for the Area: Apta, Behada, Awala, Moha

Plantation Protection: Good (50-70)

Suitability as per Site: Yes

Gradation by the Evaluator: Good



Number of inspection visits by officers

APCCF: 0

CCF / CF: 0

DCF: 1

ACF: 1


Special Comments / Observations / Remarks: This site is also remote from the range headquarter. However, all the works seem to have been carried out timely and properly. Even in the period of Corona pandemic, the staff have performed their duties to make this plantation successful. Khaya, Ac. mangium, Kaju and Behada plants have grown vigorously. However, slow growing species should have been avoided.

Name(s) of the Evaluators: Mr. P. A. Sutale

Date of Evaluation: 12/27/2022

Names & Designation of the Local Staff Present: Shri. Martand Dalawi, RFO, SFD Jawhar / Shri. Manish Jadhav, RFO, SFD Jawhar

Photographs of the Plantation Site:





Forest Circle: Thane

Forest Division: Jawhar

Forest Range: North Jawhar

Forest Round: Aptale

Forest Beat: Ghivanda

Name of the Road: Kashtipada to Samba, rpada

Kilometer Details: 0-2

Road Category: VR

Length of Plantation (km): 2.00

GPS Location:

Start Lat 19.96769, Long 73.303061

End Lat 19.973828, Long 73.302927

Month/Year of Planting: Jun-2019

Number of Plats per km.: 500

Plant Spacing (m): 4

Year wise Sanctioned Amount (Rs.)

PYO / PPO: 86091/-

FYO: 347460/-

SYO: 237252/-

TYO: 213819/-

4th Year Operations: 0/-

5th Year Operations: 0/-

Year wise Actual Expenditure Done (Rs.)

PYO / PPO: 135746/-

FYO: 142295/-

SYO: 104800/-

TYO: 168836/-

4th Year Operations: 0/-

5th Year Operations: 0/-

Evaluation Data

Length Enumerated (km): 1.30

No. of Plants Planted in Sample Area: 500

No. of Plants Surviving in Sample Area: 265

Plant Survival Percentage: 53.00

Health of Plants

Healthy Percentage: 54.00

Semi-Healthy Percentage: 31.00

Un-healthy Percentage: 15.00

Average Height of Plants (m): 2.30

Vigor Collar Girth (cms): 14.00

Weather Records are Updated?: Yes

Max. Height of Plants (cms): 400.00

Local Names of Species Planted: Kaju, Khaya, Maharukh, Shisav, Kanchan, Karanj, Rain tree, Neem, Wavala, Awala, Jambhul, Umbar, Behada, Shiras, Acacia, Mangium, Moha, Apta, Peru, Sag, Arjun, Limbu

Species Not Suitable for the Area: Moha, Apta, Neem, Limbu

Plantation Protection: Good (50-70)

Suitability as per Site: Yes

Gradation by the Evaluator: Good



Number of inspection visits by officers

APCCF: 0

CCF / CF: 0

DCF: 1

ACF: 1


Special Comments / Observations / Remarks: Though the site is quite remote from the range headquarter, the field staff has done their duties and has carried out all the functions to make the plantation successful. Slow growing species should have been avoided.

Name(s) of the Evaluators: Mr. P. A. Sutale

Date of Evaluation: 12/28/2022

Names & Designation of the Local Staff Present: Shri. Martand Dalawi, RFO, SFD Jawhar / Shri. Manish Jadhav, RFO, SFD Jawhar

Photographs of the Plantation Site:





Forest Circle: Thane

Forest Division: Jawhar

Forest Range: Sawa

Forest Round: Vehelpada

Forest Beat: North Jawhar

Name of the Road: Pasotipada to Jawhar phata

Kilometer Details: 0-2

Road Category: VR

Length of Plantation (km): 2.40

GPS Location:

Start Lat. N 19.51633 Long E 73.06365

End. Lat N19.52094. Long E. 73.06190

Month/Year of Planting: Jun-2019

Number of Plats per km.: 500

Plant Spacing (m): 4

Year wise Sanctioned Amount (Rs.)

PYO / PPO: 86091/-

FYO: 347460/-

SYO: 237257/-

TYO: 213819/-

4th Year Operations: 0/-

5th Year Operations: 0/-

Year wise Actual Expenditure Done (Rs.)

PYO / PPO: 83788/-

FYO: 150151/-

SYO: 67944/-

TYO: 66660/-

4th Year Operations: 0/-

5th Year Operations: 0/-

Evaluation Data

Length Enumerated (km): 1.20

No. of Plants Planted in Sample Area: 500

No. of Plants Surviving in Sample Area: 324

Plant Survival Percentage: 64.80

Health of Plants

Healthy Percentage: 50.00

Semi-Healthy Percentage: 38.00

Un-healthy Percentage: 12.00

Average Height of Plants (m): 2.30

Vigor Collar Girth (cms): 26.00

Weather Records are Updated?: Yes

Max. Height of Plants (cms): 450.00

Local Names of Species Planted: Kashid, Khaya, Karanj, Gulmohor, Moha, Peltoforum, Shisav, Pimpal, Subabhul

Species Not Suitable for the Area: Moha

Plantation Protection: Good (50-70)

Suitability as per Site: Yes

Gradation by the Evaluator: Good



Number of inspection visits by officers

APCCF: 0

CCF / CF: 0

DCF: 1

ACF: 1


Special Comments / Observations / Remarks: Site selection is proper. Overall plantation is good. Slow growing species should have been avoided. All planted species except Moha, found growing with vigour.

Name(s) of the Evaluators: Mr. P. A. Sutale

Date of Evaluation: 12/28/2022

Names & Designation of the Local Staff Present: Shri. Niranjan Vaidya, RFO, SFD Wada / Shri. Rajendra Bandabe, RO, SFD, Wada / Shri. Dattatraya Teli, Forest Guard, SFD Wada

Photographs of the Plantation Site:





Forest Circle: Thane

Forest Division: Raigad-Alibag

Forest Range: Mangaon

Forest Round: Goregaon

Forest Beat: Alsunde

Name of the Road: Hurdifata To Govel khond

Kilometer Details: 0-9.8

Road Category:

Length of Plantation (km): 5.00

GPS Location:

Start. N 18° . 08° . 860 E 073° .16 .538

END. N 18° . 08 .775 E 073.° .12 . 748

Month/Year of Planting: Jul-2019

Number of Plats per km.: 500

Plant Spacing (m): 4×4

Year wise Sanctioned Amount (Rs.)

PYO / PPO: 343078/-

FYO: 895887/-

SYO: 581520/-

TYO: 527699/-

4th Year Operations: 0/-

5th Year Operations: 0/-

Year wise Actual Expenditure Done (Rs.)

PYO / PPO: 353523/-

FYO: 703372/-

SYO: 553724/-

TYO: 489000/-

4th Year Operations: 0/-

5th Year Operations: 0/-

Evaluation Data

Length Enumerated (km): 3.80

No. of Plants Planted in Sample Area: 1234

No. of Plants Surviving in Sample Area: 645

Plant Survival Percentage: 52.27

Health of Plants

Healthy Percentage: 41.00

Semi-Healthy Percentage: 36.00

Un-healthy Percentage: 23.00

Average Height of Plants (m): 2.30

Vigor Collar Girth (cms): 18.00

Weather Records are Updated?: Yes

Max. Height of Plants (cms): 380.00

Local Names of Species Planted: Awala, Sisoo, Karanj, Rain tree, Sagar, Saptaparni, Sitifal

Species Not Suitable for the Area: -

Plantation Protection: Unsatisfactory (30-50)

Suitability as per Site: Yes

Gradation by the Evaluator: Below Average



Number of inspection visits by officers

APCCF: 0

CCF / CF: 0

DCF: 0

ACF: 0


Special Comments / Observations / Remarks: For this road side plantation observed no guard stone, km stone and plantation board. Required plantation length was 5 km but because presence of Nala, Rocky portion and Villages the current plantation length increased to 9.8 km. At time of handover April 2022, survival was 68. As per todays evaluation it is 52. There are problem of protection (fire and cattle grazing).

Name(s) of the Evaluators: Mr. M. S. Patole

Date of Evaluation: 12/27/2022

Names & Designation of the Local Staff Present: N. L. More, RFO / S. C. Dhaygude, Forester / A. S. Sonawane, Forest Guard / H. M. Kamath, Labour

Photographs of the Plantation Site:





Forest Circle: Thane

Forest Division: Raigad-Alibag

Forest Range: Pen

Forest Round: BelVade

Forest Beat: Jite

Name of the Road: Dushmi To NifadVadi

Kilometer Details: 0 - 9.4

Road Category: ZP road

Length of Plantation (km): 9.00

GPS Location:

N 18.831618 E 73.094014

N 18.831787 E 73.093800

Month/Year of Planting: Jul-2019

Number of Plats per km.: 500

Plant Spacing (m): 4×4

Year wise Sanctioned Amount (Rs.)

PYO / PPO: 617541/-

FYO: 1612597/-

SYO: 1046736/-

TYO: 922954/-

4th Year Operations: 0/-

5th Year Operations: 0/-

Year wise Actual Expenditure Done (Rs.)

PYO / PPO: 617400/-

FYO: 1665417/-

SYO: 986167/-

TYO: 775937/-

4th Year Operations: 0/-

5th Year Operations: 0/-

Evaluation Data

Length Enumerated (km): 4.60

No. of Plants Planted in Sample Area: 2250

No. of Plants Surviving in Sample Area: 736

Plant Survival Percentage: 32.71

Health of Plants

Healthy Percentage: 25.00

Semi-Healthy Percentage: 41.00

Un-healthy Percentage: 34.00

Average Height of Plants (m): 2.50

Vigor Collar Girth (cms): 17.50

Weather Records are Updated?: Yes

Max. Height of Plants (cms): 420.00

Local Names of Species Planted: Karanj, Apta, Neem, Rain tree, Shivan, Peltorum, Gulmohor, Jambul, Chinch, Kaju, Kashid, Awala, Bahawa, Kanchan, Sisoo

Species Not Suitable for the Area: Peltorum, Gulmohor, Jamun, Kanchan

Plantation Protection: Unsatisfactory (30-50)

Suitability as per Site: Yes

Gradation by the Evaluator: Below Average



Number of inspection visits by officers

APCCF: 0

CCF / CF: 0

DCF: 0

ACF: 1


Special Comments / Observations / Remarks: Road side Dashmi to Nifadwadi plantation of 9 km (4500 plants). During evaluation observed that the site is Rocky also on Village Road no guard and km Stone seen. The Road is very rough and dusty. Plantation has problems of dust, fire, grazing and Rocky patches.

Name(s) of the Evaluators: Mr. M. S. Patole

Date of Evaluation: 12/28/2022

Names & Designation of the Local Staff Present: U. R. Mhatre, Forester / A. Temkar, Forest Guard / Datta Dhombra, Labour / Damodar, Labour / Gorya, Labour

Photographs of the Plantation Site:





Forest Circle: Thane

Forest Division: Raigad-Alibag

Forest Range: Pen

Forest Round: Gangode

Forest Beat: Adhan

Name of the Road: Satori To Chandepatti

Kilometer Details: 0 - 5.4

Road Category:

Length of Plantation (km): 5.00

GPS Location:

N 18. 714683 E 73.156003

N 18.714683 E 73.156003

Month/Year of Planting: Jul-2019

Number of Plats per km.: 500

Plant Spacing (m): 4×4

Year wise Sanctioned Amount (Rs.)

PYO / PPO: 343078/-

FYO: 895887/-

SYO: 581200/-

TYO: 512752/-

4th Year Operations: 0/-

5th Year Operations: 0/-

Year wise Actual Expenditure Done (Rs.)

PYO / PPO: 343000/-

FYO: 833208/-

SYO: 520083/-

TYO: 413892/-

4th Year Operations: 0/-

5th Year Operations: 0/-

Evaluation Data

Length Enumerated (km): 2.70

No. of Plants Planted in Sample Area: 1250

No. of Plants Surviving in Sample Area: 608

Plant Survival Percentage: 48.64

Health of Plants

Healthy Percentage: 29.00

Semi-Healthy Percentage: 45.00

Un-healthy Percentage: 26.00

Average Height of Plants (m): 3.10

Vigor Collar Girth (cms): 25.00

Weather Records are Updated?: Yes

Max. Height of Plants (cms): 600.00

Local Names of Species Planted: Gulmohor, Jambul, Karanj, Kaju, Kanchan, Rain tree, Peltoforum, Satvin

Species Not Suitable for the Area: -

Plantation Protection: Unsatisfactory (30-50)

Suitability as per Site: Yes

Gradation by the Evaluator: Good



Number of inspection visits by officers

APCCF: 0

CCF / CF: 1

DCF: 1

ACF: 1


Special Comments / Observations / Remarks: Sateri to Chandepatti 5km road both side plantation (2500 plants) was completed in 5.4 km as per GPS reading. During evaluation observed that the plantation is of good quality. During handover to ZP date 19/04/2022 plant survival rate was 91. However the site has problems such as cattle grazing and fire due to which current plant survival rate is 48.64.

Name(s) of the Evaluators: Mr. M. S. Patole

Date of Evaluation: 12/26/2022

Names & Designation of the Local Staff Present: K. V. Patil, RFO / V. R. Mhatre, Forester / A. Y. Tembkar, Forest Guard / B. R. Bangara, Labour / D. S. Thomra, Labour / J. K. Thomra, Labour

Photographs of the Plantation Site:





Forest Circle: Thane

Forest Division: Raigad-Alibag

Forest Range: Pen

Forest Round: Pen

Forest Beat: Boragaon

Name of the Road: Boragaon To Irani

Kilometer Details: 0 - 10.4

Road Category:

Length of Plantation (km): 10.00

GPS Location:

N 18.730816 E 73.122095

N 18.730784 E 73.122167

Month/Year of Planting: Jul-2019

Number of Plats per km.: 500

Plant Spacing (m): 4×4

Year wise Sanctioned Amount (Rs.)

PYO / PPO: 686157/-

FYO: 1791795/-

SYO: 1163040/-

TYO: 1025504/-

4th Year Operations: 0/-

5th Year Operations: 0/-

Year wise Actual Expenditure Done (Rs.)

PYO / PPO: 686000/-

FYO: 1665417/-

SYO: 986167/-

TYO: 775937/-

4th Year Operations: 0/-

5th Year Operations: 0/-

Evaluation Data

Length Enumerated (km): 5.00

No. of Plants Planted in Sample Area: 2500

No. of Plants Surviving in Sample Area: 526

Plant Survival Percentage: 21.04

Health of Plants

Healthy Percentage: 14.00

Semi-Healthy Percentage: 41.00

Un-healthy Percentage: 45.00

Average Height of Plants (m): 2.10

Vigor Collar Girth (cms): 16.50

Weather Records are Updated?: Yes

Max. Height of Plants (cms): 400.00

Local Names of Species Planted: Karanj, Peltoforum, Sisoo, Rain tree, Awala, Kaju, Apta, Satvin, Chinch, Neem, Jambul

Species Not Suitable for the Area: Peltoforum, Jambhul

Plantation Protection: Poor (Below 30)

Suitability as per Site: Yes

Gradation by the Evaluator: Bad



Number of inspection visits by officers

APCCF: 0

CCF / CF: 1

DCF: 1

ACF: 1


Special Comments / Observations / Remarks: Bargaon to Irani 10 km plantation (5000 plants). During evaluation it is observed that the plantation do not have guard stone, km stone and plantation board. During handover to ZP (19 April 2022) the plantation survival rate was 51 but as per evaluation survival rate is only 21. The site has problems such as road is Rocky and Hilly, cattle grazing and fire.

Name(s) of the Evaluators: Mr. M. S. Patole

Date of Evaluation: 12/29/2022

Names & Designation of the Local Staff Present: V. R. Mhatre, Forester / A. Y. Temkar, Forest Guard / V. R. Banaras, Labour / D. S. Thomra, Labour / J. K. Thomra, Labour

Photographs of the Plantation Site:





Forest Circle: Thane

Forest Division: Raigad-Alibag

Forest Range: Pen

Forest Round: Pen

Forest Beat: Pen

Name of the Road: Vadhav To Bhal

Kilometer Details: 0- 6.5

Road Category:

Length of Plantation (km): 6.00

GPS Location:

N 18.763020 E 73.032175

N 18.762907 E 73.032514

Month/Year of Planting: Jul-2019

Number of Plats per km.: 500

Plant Spacing (m): 4×4

Year wise Sanctioned Amount (Rs.)

PYO / PPO: 411694/-

FYO: 1075065/-

SYO: 697824/-

TYO: 615303/-

4th Year Operations: 0/-

5th Year Operations: 0/-

Year wise Actual Expenditure Done (Rs.)

PYO / PPO: 411600/-

FYO: 999450/-

SYO: 596100/-

TYO: 438436/-

4th Year Operations: 0/-

5th Year Operations: 0/-

Evaluation Data

Length Enumerated (km): 3.20

No. of Plants Planted in Sample Area: 1500

No. of Plants Surviving in Sample Area: 421

Plant Survival Percentage: 28.07

Health of Plants

Healthy Percentage: 18.00

Semi-Healthy Percentage: 42.00

Un-healthy Percentage: 40.00

Average Height of Plants (m): 2.90

Vigor Collar Girth (cms): 21.50

Weather Records are Updated?: Yes

Max. Height of Plants (cms): 500.00

Local Names of Species Planted: Karnj, Rain tree, Kanchan, Satvin, Neem, Peltroforum, Gulmohor, Jamun, Badam, Kashid

Species Not Suitable for the Area: -

Plantation Protection: Poor (Below 30)

Suitability as per Site: Yes

Gradation by the Evaluator: Below Average



Number of inspection visits by officers

APCCF: 0

CCF / CF: 0

DCF: 1

ACF: 1


Special Comments / Observations / Remarks: Vadhav to Bhal 6 km plantation (3000 plant) was completed in 6.4 km as per GPS readings. During evaluation it is observed that the plantation growth is good due to better soil quality. During handover to PWD survival rate was 51. However the site has major problems due to farming activities (pipe installations and crop burning) on boundary of plantation and due to which the current plant survival rate is reduced to 28.06.

Name(s) of the Evaluators: Mr. M. S. Patole

Date of Evaluation: 12/28/2022

Names & Designation of the Local Staff Present: U . R. Mhatre, Forester / A. Y. Temkar, Forest Guard / D. S. Tomra, Labour / J. k. Tomra, Labour

Photographs of the Plantation Site:





Forest Circle: Thane

Forest Division: Raigad-Alibag

Forest Range: Sudhagad

Forest Round: Khandpole

Forest Beat: Palsure

Name of the Road: Tadgaon To Ghodgaon

Kilometer Details: 0 - 6.90

Road Category: Z.P Under

Length of Plantation (km): 5.00

GPS Location:

Start. N 18° 637881 E 073° 199096

End. N 18°3816.5 E 073° 1157.0

Month/Year of Planting: Jul-2019

Number of Plats per km.: 500

Plant Spacing (m): 4×4

Year wise Sanctioned Amount (Rs.)

PYO / PPO: 343078/-

FYO: 855670/-

SYO: 555415/-

TYO: 527699/-

4th Year Operations: 0/-

5th Year Operations: 0/-

Year wise Actual Expenditure Done (Rs.)

PYO / PPO: 343000/-

FYO: 591500/-

SYO: 552750/-

TYO: 489508/-

4th Year Operations: 0/-

5th Year Operations: 0/-

Evaluation Data

Length Enumerated (km): 2.50

No. of Plants Planted in Sample Area: 1250

No. of Plants Surviving in Sample Area: 482

Plant Survival Percentage: 38.56

Health of Plants

Healthy Percentage: 38.00

Semi-Healthy Percentage: 40.00

Un-healthy Percentage: 22.00

Average Height of Plants (m): 3.50

Vigor Collar Girth (cms): 22.50

Weather Records are Updated?: Yes

Max. Height of Plants (cms): 700.00

Local Names of Species Planted: Apta, Awala, Chinch, Gulmohor, Jambhul, Karanj

Species Not Suitable for the Area: Gulmohor

Plantation Protection: Unsatisfactory (30-50)

Suitability as per Site: Yes

Gradation by the Evaluator: Below Average



Number of inspection visits by officers

APCCF: 0

CCF / CF: 0

DCF: 0

ACF: 0


Special Comments / Observations / Remarks: Roadside Tadgaon to Ghodegaon 5 km plantation (2500 plants) required 6.9 km length as per GPS reading. This road is under ZP. Planting on both sides of the road. No sign of guard stone, KM stone and plantation board. Plantation growth observed to be average except for Jambhul species which are in good condition. Plantation survival was 60 at time of handover April 2022, however as per evaluation it is 38.56. Reason is no protection of plantation.

Name(s) of the Evaluators: Mr. M. S. Patole

Date of Evaluation: 12/27/2022

Names & Designation of the Local Staff Present: Ashwini C. Jadhav, RFO / A. Y. Karade, Forester / U. C. Wargude, Forest Guard / R. S. Nikam, Forest Guard / Sakharam Kheretkar Labour

Photographs of the Plantation Site:





Forest Circle: Thane

Forest Division: Sindhudurg

Forest Range: Talere

Forest Round: Devgad

Forest Beat: Devgad

Name of the Road: Dabhole to Devgad

Kilometer Details: 0 - 11.5

Road Category: VR

Length of Plantation (km): 2.00

GPS Location:

North 16.374643 East 73.438489

Month/Year of Planting: Jun-2019

Number of Plats per km.: 500

Plant Spacing (m): 4

Year wise Sanctioned Amount (Rs.)

PYO / PPO: 84064/-

FYO: 420136/-

SYO: 238494/-

TYO: 207975.29000000001/-

4th Year Operations: 0/-

5th Year Operations: 0/-

Year wise Actual Expenditure Done (Rs.)

PYO / PPO: 84064/-

FYO: 420135.28000000003/-

SYO: 238494/-

TYO: 207975.29000000001/-

4th Year Operations: 0/-

5th Year Operations: 0/-

Evaluation Data

Length Enumerated (km): 1.00

No. of Plants Planted in Sample Area: 500

No. of Plants Surviving in Sample Area: 355

Plant Survival Percentage: 71.00

Health of Plants

Healthy Percentage: 60.00

Semi-Healthy Percentage: 30.00

Un-healthy Percentage: 10.00

Average Height of Plants (m): 1.80

Vigor Collar Girth (cms): 21.00

Weather Records are Updated?: Yes

Max. Height of Plants (cms): 4.50

Local Names of Species Planted: Gulmohor, Jambhul, Shisam , Hela, Kanchan, Fanas , Kaju, Peru, Karanj, Kashid, Kokam, Suru, Peltoforum, Amba

Species Not Suitable for the Area: -

Plantation Protection: Very Good (70%-90%)

Suitability as per Site: Yes

Gradation by the Evaluator: Very Good



Number of inspection visits by officers

APCCF: 0

CCF / CF: 0

DCF: 0

ACF: 0


Special Comments / Observations / Remarks: The 2 km roadside plantation is stretched to almost 11km due to hard strata and non availability of the area. Due to high rainfall plants are well established and have come up very well. More should have been planted in number as it is growing with vigor. Grasses and bushes have also grown abundantly which are hampering the growth of small plants. The stretch is more or less plain. Though the survival is 71% plants have grown up very well. The plantation is handed over to Gram panchayat after 3 years

Name(s) of the Evaluators: Mr. P. K. Kulkarni

Date of Evaluation: 1/17/2023

Names & Designation of the Local Staff Present: V. N. Belwadkar, RFO / Mrs. A. R. Bodekar, RO / Ms. Arti Khedekar, Forest Guard

Photographs of the Plantation Site:





Forest Circle: Thane

Forest Division: Sindhudurg

Forest Range: Talere

Forest Round: Talere

Forest Beat: Talere

Name of the Road: Mauje Gawane

Kilometer Details: 0 - 1.6

Road Category: VR

Length of Plantation (km): 0.50

GPS Location:

North 16.433154 East 73.599741

Month/Year of Planting: Jun-2019

Number of Plats per km.: 500

Plant Spacing (m): 4

Year wise Sanctioned Amount (Rs.)

PYO / PPO: 21016/-

FYO: 105033/-

SYO: 59623/-

TYO: 0/-

4th Year Operations: 0/-

5th Year Operations: 0/-

Year wise Actual Expenditure Done (Rs.)

PYO / PPO: 18878/-

FYO: 70420/-

SYO: 47234/-

TYO: 45366/-

4th Year Operations: 0/-

5th Year Operations: 0/-

Evaluation Data

Length Enumerated (km): 0.90

No. of Plants Planted in Sample Area: 125

No. of Plants Surviving in Sample Area: 72

Plant Survival Percentage: 57.60

Health of Plants

Healthy Percentage: 60.00

Semi-Healthy Percentage: 30.00

Un-healthy Percentage: 10.00

Average Height of Plants (m): 1.90

Vigor Collar Girth (cms): 27.00

Weather Records are Updated?: Yes

Max. Height of Plants (cms): 4.50

Local Names of Species Planted: Gulmohor, Kashid, Sawar, Hela, Amba, Jambhul, Suru, Karanj, Teak, Ain, Charoli, Kumbha, Fanas, Shisam, Kaju, Charoli

Species Not Suitable for the Area: -

Plantation Protection: Good (50%-70%)

Suitability as per Site: Yes

Gradation by the Evaluator: Good



Number of inspection visits by officers

APCCF: 0

CCF / CF: 0

DCF: 0

ACF: 0

Special Comments / Observations / Remarks: Plants have come up well Due to high rain fall, bushes have also grown alongwith planted seedlings.

Name(s) of the Evaluators: Mr. P. K. Kulkarni

Date of Evaluation: 1/16/2023

Names & Designation of the Local Staff Present: V. N. Belwadkar, RFO / Mrs. A. R. Bodekar, RO / Ms. Arti Khedekar, Forest Guard

Photographs of the Plantation Site:



The linked image cannot be displayed. The file may have been moved, renamed, or deleted. Verify that the link points to the correct file and location.



Forest Circle: Thane

Forest Division: Sindhudurg SFD

Forest Range: Talere

Forest Round: Devgad

Forest Beat: Devgad

Name of the Road: Khudi to Kotkamate

Kilometer Details: 0 - 5.6

Road Category: VR

Length of Plantation (km): 2.00

GPS Location:

North 16.335813 East 73.475893

Month/Year of Planting: Jun-2019

Number of Plats per km.: 500

Plant Spacing (m): 4

Year wise Sanctioned Amount (Rs.)

PYO / PPO: 84064/-

FYO: 420135.28000000003/-

SYO: 238493/-

TYO: 207975/-

4th Year Operations: 0/-

5th Year Operations: 0/-

Year wise Actual Expenditure Done (Rs.)

PYO / PPO: 79740/-

FYO: 277522/-

SYO: 99576/-

TYO: 172204/-

4th Year Operations: 0/-

5th Year Operations: 0/-

Evaluation Data

Length Enumerated (km): 2.80

No. of Plants Planted in Sample Area: 500

No. of Plants Surviving in Sample Area: 300

Plant Survival Percentage: 60.00

Health of Plants

Healthy Percentage: 60.00

Semi-Healthy Percentage: 30.00

Un-healthy Percentage: 10.00

Average Height of Plants (m): 1.80

Vigor Collar Girth (cms): 23.00

Weather Records are Updated?: Yes

Max. Height of Plants (cms): 4.50

Local Names of Species Planted: Gulmohor, Shisam, Kaju, Jambhul, Karanj, Hela, Apta, Peru, Amba, Fanas

Species Not Suitable for the Area: -

Plantation Protection: Good (50%-70%)

Suitability as per Site: Yes

Gradation by the Evaluator: Good



Number of inspection visits by officers

APCCF: 0

CCF / CF: 0

DCF: 0

ACF: 0

Special Comments / Observations / Remarks: Plants are healthy. And well established. Bushes have grown densely.

Name(s) of the Evaluators: Mr. P. K. Kulkarni

Date of Evaluation: 1/16/2023

Names & Designation of the Local Staff Present: V. N. Belwadkar, RFO / Mrs. A. R. Bodekar, RO / Ms. Arti Khedekar, Forest Guard

Photographs of the Plantation Site:



The linked image cannot be displayed. The file may have been moved, renamed, or deleted. Verify that the link points to the correct file and location.



Forest Circle: Thane

Forest Division: Thane

Forest Range: Badlapur

Forest Round: sonAwala

Forest Beat: chargaon

Name of the Road: Borhadpada to kurhadpada

Kilometer Details: 4

Road Category: VR

Length of Plantation (km): 4.00

GPS Location:

N19.156194 E73.370293

Month/Year of Planting: Jul-2019

Number of Plats per km.: 500

Plant Spacing (m): 4

Year wise Sanctioned Amount (Rs.)

PYO / PPO: 275299/-

FYO: 640054/-

SYO: 457067/-

TYO: 410202/-

4th Year Operations: 0/-

5th Year Operations: 0/-

Year wise Actual Expenditure Done (Rs.)

PYO / PPO: 158972/-

FYO: 410854/-

SYO: 387666/-

TYO: 331469/-

4th Year Operations: 0/-

5th Year Operations: 0/-

Evaluation Data

Length Enumerated (km): 3.00

No. of Plants Planted in Sample Area: 1069

No. of Plants Surviving in Sample Area: 605

Plant Survival Percentage: 56.59

Health of Plants

Healthy Percentage: 40.00

Semi-Healthy Percentage: 30.00

Un-healthy Percentage: 30.00

Average Height of Plants (m): 4.00

Vigor Collar Girth (cms): 24.00

Weather Records are Updated?: Yes

Max. Height of Plants (cms): 500.00

Local Names of Species Planted: Rain tree, Peltoforum, khaya, Kashid, Gulmohor

Species Not Suitable for the Area: Babhul

Plantation Protection: Good (50-70)

Suitability as per Site: Yes

Gradation by the Evaluator: Good



Number of inspection visits by officers

APCCF: 0

CCF / CF: 0

DCF: 0

ACF: 1

Special Comments / Observations / Remarks: The site has been handed over to (zilha parishad)Bandhkam Vibhag Amarnath on dated 18/04/2022.

Name(s) of the Evaluators: Mr. R. G. Rane

Date of Evaluation: 12/29/2022

Names & Designation of the Local Staff Present: A. C. Chavan, RFO / D. S. Sutar, Forester / M. L. Bhagwat, Forest Guard

Photographs of the Plantation Site:



The linked image cannot be displayed. The file may have been moved, renamed, or deleted. Verify that the link points to the correct file and location.



Forest Circle: Thane

Forest Division: Thane

Forest Range: Bhiwandi

Forest Round:

Forest Beat:

Name of the Road: Dugadfata to Dabhad

Kilometer Details: 0-4

Road Category: VR

Length of Plantation (km): 4.00

GPS Location:

N 19.26.23.67 E073.07.33.80

Month/Year of Planting: Jul-2019

Number of Plats per km.: 500

Plant Spacing (m): 4

Year wise Sanctioned Amount (Rs.)

PYO / PPO: 239559/-

FYO: 681856/-

SYO: 436549/-

TYO: 410202/-

4th Year Operations: 0/-

5th Year Operations: 0/-

Year wise Actual Expenditure Done (Rs.)

PYO / PPO: 157304/-

FYO: 634864/-

SYO: 436549/-

TYO: 391787/-

4th Year Operations: 0/-

5th Year Operations: 0/-

Evaluation Data

Length Enumerated (km): 2.00

No. of Plants Planted in Sample Area: 1000

No. of Plants Surviving in Sample Area: 554

Plant Survival Percentage: 55.40

Health of Plants

Healthy Percentage: 35.00

Semi-Healthy Percentage: 40.00

Un-healthy Percentage: 25.00

Average Height of Plants (m): 4.00

Vigor Collar Girth (cms): 23.00

Weather Records are Updated?: No

Max. Height of Plants (cms): 700.00

Local Names of Species Planted: Rain tree Karanj, Peltoforum, Kashid, Gulmohor, Khaya, Neem, Apta, Kanchan, Ritha

Species Not Suitable for the Area: Babhul

Plantation Protection: Good (50-70)

Suitability as per Site: Yes

Gradation by the Evaluator: Good



Number of inspection visits by officers

APCCF: 0

CCF / CF: 0

DCF: 0

ACF: 0


Special Comments / Observations / Remarks: Plantation has been not handover to concerned department yet.

Name(s) of the Evaluators: Mr. R. G. Rane

Date of Evaluation: 12/28/2022

Names & Designation of the Local Staff Present: Sachin Bhangre, RFO / M. S. Rathod / S. B. More, Forester and Forest Guard Bhangar

Photographs of the Plantation Site:





Forest Circle: Thane

Forest Division: Thane

Forest Range: murbad

Forest Round: shiravali

Forest Beat: shiravali

Name of the Road: shiravali to Madas

Kilometer Details: 0 -4

Road Category: VR

Length of Plantation (km): 4.00

GPS Location:

N-21.13.281 E-73.25.182 to N-19.13.282 E-73.25.193

Month/Year of Planting: Jul-2019

Number of Plats per km.: 500

Plant Spacing (m): 4

Year wise Sanctioned Amount (Rs.)

PYO / PPO: 275299/-

FYO: 640039/-

SYO: 465216/-

TYO: 410202/-

4th Year Operations: 0/-

5th Year Operations: 0/-

Year wise Actual Expenditure Done (Rs.)

PYO / PPO: 158570/-

FYO: 554924/-

SYO: 191836/-

TYO: 125000/-

4th Year Operations: 0/-

5th Year Operations: 0/-

Evaluation Data

Length Enumerated (km): 2.50

No. of Plants Planted in Sample Area: 902

No. of Plants Surviving in Sample Area: 503

Plant Survival Percentage: 55.76

Health of Plants

Healthy Percentage: 30.00

Semi-Healthy Percentage: 50.00

Un-healthy Percentage: 20.00

Average Height of Plants (m): 5.00

Vigor Collar Girth (cms): 20.00

Weather Records are Updated?: Yes

Max. Height of Plants (cms): 500.00

Local Names of Species Planted: Sisoo, Karanj, Rain tree, Chinch, Awala, Kashid, Gulmohor

Species Not Suitable for the Area: Chinch, Babhul

Plantation Protection: Good (50-70)

Suitability as per Site: Yes

Gradation by the Evaluator: Good



Number of inspection visits by officers

APCCF: 0

CCF / CF: 0

DCF: 0

ACF: 0


Special Comments / Observations / Remarks: The site has been handed over to pwd department on 7/4/2022 by letter as per department guidelines.

Name(s) of the Evaluators: Mr. R. G. Rane

Date of Evaluation: 12/29/2022

Names & Designation of the Local Staff Present: P. S. Pawar, RFO / G. S. Bansode, RO / J. B. Ware, Forest Guard

Photographs of the Plantation Site:





Forest Circle: Thane

Forest Division: Thane

Forest Range: Palghar

Forest Round: karavela

Forest Beat: Vadhiv saravali

Name of the Road: Manjurliphata to Virathan (khurd)

Kilometer Details: 0-4

Road Category: VR

Length of Plantation (km): 6.90

GPS Location:

N19 56.288 E7279.227

Month/Year of Planting: Jul-2019

Number of Plats per km.: 500

Plant Spacing (m): 4

Year wise Sanctioned Amount (Rs.)

PYO / PPO: 168507/-

FYO: 664703/-

SYO: 474503/-

TYO: 427637.67999999999/-

4th Year Operations: 0/-

5th Year Operations: 0/-

Year wise Actual Expenditure Done (Rs.)

PYO / PPO: 168507/-

FYO: 394459/-

SYO: 273191/-

TYO: 292656/-

4th Year Operations: 0/-

5th Year Operations: 0/-

Evaluation Data

Length Enumerated (km): 3.00

No. of Plants Planted in Sample Area: 1023

No. of Plants Surviving in Sample Area: 790

Plant Survival Percentage: 77.22

Health of Plants

Healthy Percentage: 50.00

Semi-Healthy Percentage: 40.00

Un-healthy Percentage: 10.00

Average Height of Plants (m): 3.00

Vigor Collar Girth (cms): 21.00

Weather Records are Updated?: Yes

Max. Height of Plants (cms): 400.00

Local Names of Species Planted: Khaya, Kanchan, Karanj, Peltoforum, Apta, Kadu, Neem, Saru, Bor, Rain tree

Species Not Suitable for the Area: Teak

Plantation Protection: Very Good (70-90)

Suitability as per Site: Yes

Gradation by the Evaluator: Very Good



Number of inspection visits by officers

APCCF: 0

CCF / CF: 0

DCF: 0

ACF: 0


Special Comments / Observations / Remarks: The site has been handedover process by letter No 9/2022/23 Dated 22/04/2022 on 26/04/2022.

Name(s) of the Evaluators: Mr. R. G. Rane

Date of Evaluation: 12/31/2022

Names & Designation of the Local Staff Present: Sanjay J. Dharavane, RFO / Amol Pimpal, Forester / Pravin Mhaskar, Forest Guard / Hanumant Chakane, Forest Guard / Sandip Patil, Labour / Yogesh Bhoir, Labour

Photographs of the Plantation Site:





Forest Circle: Thane

Forest Division: Thane

Forest Range: Shahapur

Forest Round: Dolkhamb

Forest Beat: Chilarwadi

Name of the Road: Chilharwadi Phata to Chilharwadi

Kilometer Details: 0-2

Road Category: VR

Length of Plantation (km): 2.00

GPS Location:

N 19 31.279 E 073 31.729

Month/Year of Planting: Jul-2019

Number of Plats per km.: 500

Plant Spacing (m): 4

Year wise Sanctioned Amount (Rs.)

PYO / PPO: 86540/-

FYO: 250215/-

SYO: 203864/-

TYO: 173458/-

4th Year Operations: 0/-

5th Year Operations: 0/-

Year wise Actual Expenditure Done (Rs.)

PYO / PPO: 86540/-

FYO: 209895/-

SYO: 173450/-

TYO: 139943/-

4th Year Operations: 0/-

5th Year Operations: 0/-

Evaluation Data

Length Enumerated (km): 1.50

No. of Plants Planted in Sample Area: 545

No. of Plants Surviving in Sample Area: 290

Plant Survival Percentage: 53.21

Health of Plants

Healthy Percentage: 20.00

Semi-Healthy Percentage: 30.00

Un-healthy Percentage: 50.00

Average Height of Plants (m): 1.60

Vigor Collar Girth (cms): 15.00

Weather Records are Updated?: No

Max. Height of Plants (cms): 200.00

Local Names of Species Planted: Kaju, Chinch, Peltoforum, Vehala, Jambhul

Species Not Suitable for the Area: Neem, Babhul

Plantation Protection: Good (50-70)

Suitability as per Site: No

Gradation by the Evaluator: Good



Number of inspection visits by officers

APCCF: 0

CCF / CF: 0

DCF: 0

ACF: 1

Special Comments / Observations / Remarks: The site has been handed over to (zilha Parishad) sub divisional engineer Bhandhkam vibhag on Date 11/04/2022.

Name(s) of the Evaluators: Mr. R. G. Rane

Date of Evaluation: 12/30/2022

Names & Designation of the Local Staff Present: S. C.Toradmal, RFO / V. P. Gadari, Forester / V. D. Koli, Forest Guard

Photographs of the Plantation Site:



The linked image cannot be displayed. The file may have been moved, renamed, or deleted. Verify that the link points to the correct file and location.



Forest Circle: Thane

Forest Division: Thane

Forest Range: Shahapur

Forest Round: Kashti

Forest Beat: Bhorpada

Name of the Road: Bendenkot Phata to Amba, da

Kilometer Details: 0-2

Road Category: VR

Length of Plantation (km): 3.00

GPS Location:

N 19 35.078 E073 22.938

Month/Year of Planting: Jul-2019

Number of Plats per km.: 500

Plant Spacing (m): 4

Year wise Sanctioned Amount (Rs.)

PYO / PPO: 86540/-

FYO: 250215/-

SYO: 203864/-

TYO: 173458/-

4th Year Operations: 0/-

5th Year Operations: 0/-

Year wise Actual Expenditure Done (Rs.)

PYO / PPO: 86540/-

FYO: 250215/-

SYO: 203864/-

TYO: 173458/-

4th Year Operations: 0/-

5th Year Operations: 0/-

Evaluation Data

Length Enumerated (km): 1.50

No. of Plants Planted in Sample Area: 562

No. of Plants Surviving in Sample Area: 308

Plant Survival Percentage: 54.80

Health of Plants

Healthy Percentage: 30.00

Semi-Healthy Percentage: 40.00

Un-healthy Percentage: 30.00

Average Height of Plants (m): 4.00

Vigor Collar Girth (cms): 20.00

Weather Records are Updated?: Yes

Max. Height of Plants (cms): 500.00

Local Names of Species Planted: Jhambhul, Chinch, Khaya, Vehala(Behada), Kaju, Peltroforum, Kashid

Species Not Suitable for the Area: Kaju, Neem

Plantation Protection: Good (50-70)

Suitability as per Site: Yes

Gradation by the Evaluator: Good



Number of inspection visits by officers

APCCF: 0

CCF / CF: 0

DCF: 0

ACF: 1

Special Comments / Observations / Remarks: The site has been handover to sub divisional engineer (zilha parishad) bandhkam vibhag on date 11/04/2022.

Name(s) of the Evaluators: Mr. R. G. Rane

Date of Evaluation: 12/30/2022

Names & Designation of the Local Staff Present: S. C. Toradmal, RFO / V. S. Gaikwad, Forester / U. M. Ghajwat, Forest Guard / Bala Amba, vane, Labour

Photographs of the Plantation Site:



The linked image cannot be displayed. The file may have been moved, renamed, or deleted. Verify that the link points to the correct file and location.



Forest Circle: Thane

Forest Division: Sindhudurg

Forest Range: Talere

Forest Round: Talere

Forest Beat: Talere

Name of the Road: Maybe Kunkavan Road

Kilometer Details: 0 - 1.5

Road Category: VR

Length of Plantation (km): 0.50

GPS Location:

North 16.527939, East 73.602122

Month/Year of Planting: Jun-2019

Number of Plats per km.: 500

Plant Spacing (m): 4

Year wise Sanctioned Amount (Rs.)

PYO / PPO: 21016/-

FYO: 105033.82000000001/-

SYO: 59623/-

TYO: 51993.199999999997/-

4th Year Operations: 0/-

5th Year Operations: 0/-

Year wise Actual Expenditure Done (Rs.)

PYO / PPO: 18390/-

FYO: 70443/-

SYO: 47328/-

TYO: 43913/-

4th Year Operations: 0/-

5th Year Operations: 0/-

Evaluation Data

Length Enumerated (km): 0.75

No. of Plants Planted in Sample Area: 125

No. of Plants Surviving in Sample Area: 86

Plant Survival Percentage: 68.80

Health of Plants

Healthy Percentage: 50.00

Semi-Healthy Percentage: 30.00

Un-healthy Percentage: 20.00

Average Height of Plants (m): 1.75

Vigor Collar Girth (cms): 25.00

Weather Records are Updated?: Yes

Max. Height of Plants (cms): 4.00

Local Names of Species Planted: Gulmohor, Kashid, Fanas, Sawar, Hela, Amba, Jambhul, Ain, Charlie, Kumbha, Bahava, Kaju

Species Not Suitable for the Area: -

Plantation Protection: Good (50%-70%)

Suitability as per Site: Yes

Gradation by the Evaluator: Good



Number of inspection visits by officers

APCCF: 0

CCF / CF: 0

DCF: 0

ACF: 0


Special Comments / Observations / Remarks: Area is more or less plain soil is laterite. As the rainfall is high bushes have also come up along the planted seedlings.

Name(s) of the Evaluators: Mr. P. K. Kulkarni

Date of Evaluation: 1/16/2023

Names & Designation of the Local Staff Present: Mr. V. N. Belwadkar / A. R. Bodekar, RO / Arti Khedekar, Forest Guard

Photographs of the Plantation Site:





Forest Circle: Thane (SF) / Kolhapur (T)

Forest Division: Sawantwadi

Forest Range: Kadawal

Forest Round: Jambhawade

Forest Beat: Jambhawade

Name of the Road: Jambhawade to Kasarkhind

Kilometer Details: 0 - 4

Road Category: VR

Length of Plantation (km): 2.00

GPS Location:

Start - Lat. - 16.174474 Lon. - 73.849591

End - Lat. - 16.162597 Lon. - 73.829532

Month/Year of Planting: Jul-2019

Number of Plats per km.: 500

Plant Spacing (m): 4

Year wise Sanctioned Amount (Rs.)

PYO / PPO: 84064/-

FYO: 420135/-

SYO: 238494/-

TYO: 207975/-

4th Year Operations: 0/-

5th Year Operations: 0/-

Year wise Actual Expenditure Done (Rs.)

PYO / PPO: 79485/-

FYO: 262220/-

SYO: 25499/-

TYO: 175507/-

4th Year Operations: 0/-

5th Year Operations: 0/-

Evaluation Data

Length Enumerated (km): 1.61

No. of Plants Planted in Sample Area: 520

No. of Plants Surviving in Sample Area: 230

Plant Survival Percentage: 44.23

Health of Plants

Healthy Percentage: 29.00

Semi-Healthy Percentage: 27.00

Un-healthy Percentage: 44.00

Average Height of Plants (m): 2.62

Vigor Collar Girth (cms): 7.72

Weather Records are Updated?: Yes

Max. Height of Plants (cms): 550.00

Local Names of Species Planted: Spathodia, Kaju, Kanchan, Jambhul, Khair, Bahawa, Khaya

Species Not Suitable for the Area: -

Plantation Protection: Unsatisfactory (30-50)

Suitability as per Site: No

Gradation by the Evaluator: Below Average



Number of inspection visits by officers

APCCF: 0

CCF / CF: 0

DCF: 1

ACF: 0


Special Comments / Observations / Remarks: The road side is totally full of vegetation. Already many plants of the local species are naturally available along the roadside. Many plants were planted on berm. During road maintenance seedlings would have been removed by the work.

Name(s) of the Evaluators: Mr. Subhash Puranik

Date of Evaluation: 1/13/2023

Names & Designation of the Local Staff Present: Shri. Yogesh Satpute, RFO, SFD Kudal / Shri. Sunil Sawant, RO, SFD Kudal / Shri. Santosh Ghadigaonkar, Watchman

Photographs of the Plantation Site:





Forest Circle: Thane (SF) / Kolhapur (T)

Forest Division: Sawantwadi

Forest Range: Kankawali

Forest Round: Kankawali

Forest Beat: Kankawali

Name of the Road: Halwal to Shirwal

Kilometer Details: 0 - 4

Road Category: VR

Length of Plantation (km): 2.00

GPS Location:

Lat 16.258598 Lon 73.71818

Month/Year of Planting: Jul-2019

Number of Plats per km.: 500

Plant Spacing (m): 4

Year wise Sanctioned Amount (Rs.)

PYO / PPO: 84064/-

FYO: 420136/-

SYO: 238494/-

TYO: 207975/-

4th Year Operations: 0/-

5th Year Operations: 0/-

Year wise Actual Expenditure Done (Rs.)

PYO / PPO: 79473/-

FYO: 278412/-

SYO: 134461/-

TYO: 158481/-

4th Year Operations: 0/-

5th Year Operations: 0/-

Evaluation Data

Length Enumerated (km): 1.90

No. of Plants Planted in Sample Area: 500

No. of Plants Surviving in Sample Area: 104

Plant Survival Percentage: 20.80

Health of Plants

Healthy Percentage: 69.00

Semi-Healthy Percentage: 18.00

Un-healthy Percentage: 13.00

Average Height of Plants (m): 2.17

Vigor Collar Girth (cms): 12.24

Weather Records are Updated?: Yes

Max. Height of Plants (cms): 500.00

Local Names of Species Planted: Arjun, Karanj, Jambhul, Kaju, Pimpal, Bahava, Amaltas, Beheda, Awala, Kadamb, Spathodia, Peltoforum, Sisoo, Vad, Chinch

Species Not Suitable for the Area: Chinch

Plantation Protection: Unsatisfactory (30-50)

Suitability as per Site: Yes

Gradation by the Evaluator: Below Average



Number of inspection visits by officers

APCCF: 0

CCF / CF: 0

DCF: 2

ACF: 0


Special Comments / Observations / Remarks: Plantation was done on the berm of the road. During widening of the road many plants has been removed by PWD. Large thicket of Eupatorium spp. covered all area. Unable to find plants. Such planting site should be avoided.

Name(s) of the Evaluators: Mr. Subhash Puranik

Date of Evaluation: 1/9/2023

Names & Designation of the Local Staff Present: Shri. Vinod Belwadkar, RFO, SFD Kankawali / Shri. Shivaji Indulkar, RO, SFD Phonda / Ms. Anita D. Ippar, Forest Guard, SFD Kankawali / Ms. Rajashri Shewale, Forest Guard, SFD Sangve

Photographs of the Plantation Site:





Forest Circle: Thane (SF) / Kolhapur (T)

Forest Division: Sawantwadi

Forest Range: Kankawali

Forest Round: Vabhav wadi

Forest Beat: Bhuibawada

Name of the Road: Vengasar to Het

Kilometer Details: 0 - 6.50

Road Category: VR

Length of Plantation (km): 6.27

GPS Location:

Lat 16.595497 Lon. 73.776219

Month/Year of Planting: Jul-2019

Number of Plats per km.: 500

Plant Spacing (m): 4

Year wise Sanctioned Amount (Rs.)

PYO / PPO: 168129/-

FYO: 840270/-

SYO: 476987/-

TYO: 415950/-

4th Year Operations: 0/-

5th Year Operations: 0/-

Year wise Actual Expenditure Done (Rs.)

PYO / PPO: 158075/-

FYO: 525069/-

SYO: 295196/-

TYO: 336688/-

4th Year Operations: 0/-

5th Year Operations: 0/-

Evaluation Data

Length Enumerated (km): 3.20

No. of Plants Planted in Sample Area: 824

No. of Plants Surviving in Sample Area: 700

Plant Survival Percentage: 84.95

Health of Plants

Healthy Percentage: 72.00

Semi-Healthy Percentage: 11.00

Un-healthy Percentage: 17.00

Average Height of Plants (m): 2.70

Vigor Collar Girth (cms): 15.69

Weather Records are Updated?: Yes

Max. Height of Plants (cms): 800.00

Local Names of Species Planted: Beheda, Awala, Karanj, Kapok, Spathodia, Gulmohor, Khaya, Phanas, Kaju, Jambhul, Peltoforum, Sag, Rain tree, Jangali Badam, Kadamb

Species Not Suitable for the Area: -

Plantation Protection: Very Good (70-90)

Suitability as per Site: Yes

Gradation by the Evaluator: Very Good



Number of inspection visits by officers

APCCF: 0

CCF / CF: 0

DCF: 2

ACF: 0


Special Comments / Observations / Remarks: Growth of the plants is very good. However after handing over to Grampanchayat cleaning and fire protection works are not implemented. There is large danger of fire in this season. Guided locals and School teachers for protection of the plantation.

Name(s) of the Evaluators: Mr. Subhash Puranik

Date of Evaluation: 1/8/2023

Names & Designation of the Local Staff Present: Shri. Vinod Belwadkar, RFO, SFD Kankawali / Shri. Prakash Patil, RO, SFD Vaibhavwadi / Ms. Vidhya B. Jadhav, FG, SFD Vaibhavwadi / Shri. Sandip Kumbhar, FG, SFD Vaibhavwadi

Photographs of the Plantation Site:





Forest Circle: Thane (SF) / Kolhapur (T)

Forest Division: Sawantwadi

Forest Range: Malvan

Forest Round: Katta

Forest Beat: Dhamapur

Name of the Road: Chafekhol to Kunkawale

Kilometer Details: 0 - 2

Road Category: VR

Length of Plantation (km): 1.00

GPS Location:

Start - Lat. 16.108002 Lon. - 73.569583

End - Lat. - 16.110182 Lon. - 73.569152

Month/Year of Planting: Jul-2019

Number of Plats per km.: 500

Plant Spacing (m): 4

Year wise Sanctioned Amount (Rs.)

PYO / PPO: 39766/-

FYO: 200638/-

SYO: 116189/-

TYO: 97946/-

4th Year Operations: 0/-

5th Year Operations: 0/-

Year wise Actual Expenditure Done (Rs.)

PYO / PPO: 38998/-

FYO: 136919/-

SYO: 71241/-

TYO: 81431/-

4th Year Operations: 0/-

5th Year Operations: 0/-

Evaluation Data

Length Enumerated (km): 2.00

No. of Plants Planted in Sample Area: 500

No. of Plants Surviving in Sample Area: 305

Plant Survival Percentage: 61.00

Health of Plants

Healthy Percentage: 33.00

Semi-Healthy Percentage: 51.00

Un-healthy Percentage: 16.00

Average Height of Plants (m): 1.83

Vigor Collar Girth (cms): 11.46

Weather Records are Updated?: Yes

Max. Height of Plants (cms): 120.00

Local Names of Species Planted: Khair, Awala, Satiwan, Peltoforum, Amaltas, Rain tree, Kanchan, Kaju, Jambhul

Species Not Suitable for the Area: -

Plantation Protection: Good (50-70)

Suitability as per Site: Yes

Gradation by the Evaluator: Good



Number of inspection visits by officers

APCCF: 0

CCF / CF: 0

DCF: 1

ACF: 0


Special Comments / Observations / Remarks: Plantation is handed over to Grampanchayat. Tall grass has been grown around the plants. High risk of fire is approaching in few days. Plantation is on the berm, which may be uprooted for road maintenance.

Name(s) of the Evaluators: Mr. Subhash Puranik

Date of Evaluation: 1/4/2023

Names & Designation of the Local Staff Present: Shri. Chandrahar Jagdale, RFO, SFD Malvan / Shri. Prakash Shinde, Ro, SFD Malvan / Miss. Ashwini Lokhande, FG, SFD Malvan

Photographs of the Plantation Site:





Forest Circle: Thane (SF) / Kolhapur (T)

Forest Division: Sawantwadi

Forest Range: Malvan

Forest Round: Malvan

Forest Beat: Dharampur

Name of the Road: Masade Thththa to Golvan

Kilometer Details: 0 - 2

Road Category: VR

Length of Plantation (km): 1.00

GPS Location:

LAT 16.144397 LON 73.57004

Month/Year of Planting: Jul-2019

Number of Plats per km.: 500

Plant Spacing (m): 4

Year wise Sanctioned Amount (Rs.)

PYO / PPO: 42032/-

FYO: 210068/-

SYO: 112203/-

TYO: 98107/-

4th Year Operations: 0/-

5th Year Operations: 0/-

Year wise Actual Expenditure Done (Rs.)

PYO / PPO: 38998/-

FYO: 136919/-

SYO: 67842/-

TYO: 81431/-

4th Year Operations: 0/-

5th Year Operations: 0/-

Evaluation Data

Length Enumerated (km): 1.00

No. of Plants Planted in Sample Area: 313

No. of Plants Surviving in Sample Area: 172

Plant Survival Percentage: 54.95

Health of Plants

Healthy Percentage: 75.00

Semi-Healthy Percentage: 16.86

Un-healthy Percentage: 8.13

Average Height of Plants (m): 3.37

Vigor Collar Girth (cms): 33.13

Weather Records are Updated?: Yes

Max. Height of Plants (cms): 700.00

Local Names of Species Planted: Peltoforum, Satiwan, Amaltas, Awala, Kanchan, Jarul, Bahava, Gulmohor, Karanj

Species Not Suitable for the Area: -

Plantation Protection: Good (50-70)

Suitability as per Site: Yes

Gradation by the Evaluator: Very Good



Number of inspection visits by officers

APCCF: 0

CCF / CF: 0

DCF: 2

ACF: 0

Special Comments / Observations / Remarks: Growth of the plants is very good. Plantation on berm is not advisable. Protection up to 5th year is necessary.

Name(s) of the Evaluators: Mr. Subhash Puranik

Date of Evaluation: 1/4/2023

Names & Designation of the Local Staff Present: Shri. Jagdale Chandrahar H., RFO, SFD Malvan / Shri. Prakash V. Shinde, RO, SFD Malvan / Ms. Ashwini Lokhande, FG SFD Malvan

Photographs of the Plantation Site:





Forest Circle: Thane (SF) / Kolhapur (T)

Forest Division: Sawntwadi

Forest Range: Kudal

Forest Round: Mangaon

Forest Beat: Kaleli

Name of the Road: Kaleli - Kanduli Road

Kilometer Details: 0 - 4.0

Road Category: VR

Length of Plantation (km): 2.00

GPS Location:

Start... Lat. - 15.990626 Lon. - 73.814937

End..... Lat. - 15.986687 Lon. - 73.830475

Month/Year of Planting: Jul-2019

Number of Plats per km.: 500

Plant Spacing (m): 4

Year wise Sanctioned Amount (Rs.)

PYO / PPO: 84064/-

FYO: 420135/-

SYO: 238494/-

TYO: 207975/-

4th Year Operations: 0/-

5th Year Operations: 0/-

Year wise Actual Expenditure Done (Rs.)

PYO / PPO: 80813/-

FYO: 261954/-

SYO: 63620/-

TYO: 163944/-

4th Year Operations: 0/-

5th Year Operations: 0/-

Evaluation Data

Length Enumerated (km): 1.80

No. of Plants Planted in Sample Area: 460

No. of Plants Surviving in Sample Area: 80

Plant Survival Percentage: 17.39

Health of Plants

Healthy Percentage: 55.00

Semi-Healthy Percentage: 38.75

Un-healthy Percentage: 6.25

Average Height of Plants (m): 1.92

Vigor Collar Girth (cms): 7.62

Weather Records are Updated?: Yes

Max. Height of Plants (cms): 700.00

Local Names of Species Planted: Kaju, Gulmohor, Bahawa, Fanas, Amaltas, Sianea, Karanj, Jambhul, Kanchan

Species Not Suitable for the Area: -

Plantation Protection: Unsatisfactory (30-50)

Suitability as per Site: No

Gradation by the Evaluator: Below Average



Number of inspection visits by officers

APCCF: 0

CCF / CF: 0

DCF: 1

ACF: 0


Special Comments / Observations / Remarks: Natural regeneration of local species is abundant along the road side. Plants were planted on the berm. Before 3 months maximum plants were removed or spoiled due to road maintenance. Soil and rubble were placed on the plants resulting the death of the plants.

Name(s) of the Evaluators: Mr. Subhash Puranik

Date of Evaluation: 1/13/2023

Names & Designation of the Local Staff Present: Shri. Yogesh Satpute, RFO, SFD Kudal / Shri. Sunil Sawant, RO, SFD Kudal / Shri. Santosh Ghadigaonkar, Watchman

Photographs of the Plantation Site:





Forest Circle: Thane (SF) / Kolhapur (T)

Forest Division: sindhudurg

Forest Range: Kankawli

Forest Round: Kankawli

Forest Beat: Kankawli

Name of the Road: Humrad to Phonda

Kilometer Details: 0 - 1

Road Category: MDR

Length of Plantation (km): 2.95

GPS Location:

Latitude 16.366524 Longitude 73.761893

Month/Year of Planting: Jul-2019

Number of Plats per km.: 500

Plant Spacing (m): 4

Year wise Sanctioned Amount (Rs.)

PYO / PPO: 42032/-

FYO: 210068/-

SYO: 119247/-

TYO: 103988/-

4th Year Operations: 0/-

5th Year Operations: 0/-

Year wise Actual Expenditure Done (Rs.)

PYO / PPO: 38999/-

FYO: 156135/-

SYO: 72312/-

TYO: 84438/-

4th Year Operations: 0/-

5th Year Operations: 0/-

Evaluation Data

Length Enumerated (km): 2.00

No. of Plants Planted in Sample Area: 380

No. of Plants Surviving in Sample Area: 200

Plant Survival Percentage: 52.63

Health of Plants

Healthy Percentage: 31.00

Semi-Healthy Percentage: 25.50

Un-healthy Percentage: 43.50

Average Height of Plants (m): 2.61

Vigor Collar Girth (cms): 12.56

Weather Records are Updated?: Yes

Max. Height of Plants (cms): 635.00

Local Names of Species Planted: Hela, Jambul, Kanchan, Bahava, Peltoforum, Sisoo, Awala, Gulmohor, Kashid, Spathodia, Amba

Species Not Suitable for the Area: -

Plantation Protection: Good (50-70)

Suitability as per Site: Yes

Gradation by the Evaluator: Good



Number of inspection visits by officers

APCCF: 0

CCF / CF: 0

DCF: 2

ACF: 0


Special Comments / Observations / Remarks: The area is heavily prone to fire repeated fire incidences is occurring many plants has suffered due to fire in last week.

Name(s) of the Evaluators: Mr. Subhash Puranik

Date of Evaluation: 1/9/2023

Names & Designation of the Local Staff Present: Vinod Belwladkar, RFO, SFD Kankwali / S. D. Indulakar, RO, SFD Kankawli / A. D. Ipar, Forest guard / R. K. Shewale, Forest Guard

Photographs of the Plantation Site:





Forest Circle: Thane (SF) / Kolhapur

(T) Forest Division: sindhudurg

Forest Range: Vengurla

Forest Round: Math

Forest Beat: Tulas

Name of the Road: Ansurpal to Matond

Kilometer Details: 0 - 2

Road Category: VR

Length of Plantation (km): 5.17

GPS Location:

LAT 15.84621

LOG 73.682536

Month/Year of Planting: Jun-2019

Number of Plats per km.: 500

Plant Spacing (m): 4

Year wise Sanctioned Amount (Rs.)

PYO / PPO: 84064/-

FYO: 420135/-

SYO: 232608/-

TYO: 205101/-

4th Year Operations: 0/-5th Year Operations: 0/-**Year wise Actual Expenditure Done (Rs.)**

PYO / PPO: 84030/-

FYO: 319213/-

SYO: 212024/-

TYO: 169196/-

4th Year Operations: 0/-5th Year Operations: 0/-**Evaluation Data**

Length Enumerated (km): 2.70

No. of Plants Planted in Sample Area: 462

No. of Plants Surviving in Sample Area: 300

Plant Survival Percentage: 64.94

Health of Plants

Healthy Percentage: 38.00

Semi-Healthy Percentage: 35.00

Un-healthy Percentage: 27.00

Average Height of Plants (m): 1.89

Vigor Collar Girth (cms): 19.00

Weather Records are Updated?: Yes

Max. Height of Plants (cms): 600.00

Local Names of Species Planted: Kaju, Jambul, Shivan, Bahava, Rain tree, Cashia, Gulmohor, Jarul, Kashid, Tetoda, Sag

Species Not Suitable for the Area: -

Plantation Protection: Good (50-70)

Suitability as per Site: Yes

Gradation by the Evaluator: Good



Number of inspection visits by officers

APCCF: 0

CCF / CF: 0

DCF: 2

ACF: 0

Special Comments / Observations / Remarks: Maximum plants are planted on side berm. Actually plantation should be done on the above side of gutter, however there is fencing of land owner adjoining to the gutter compiled staff to plant the plant on the berm.

Name(s) of the Evaluators: Mr. Subhash Puranik

Date of Evaluation: 1/3/2023

Names & Designation of the Local Staff Present: RFO, RO, Van Majur

Photographs of the Plantation Site:

